






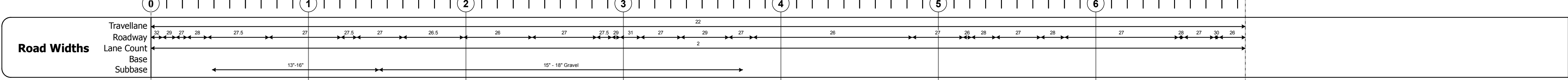
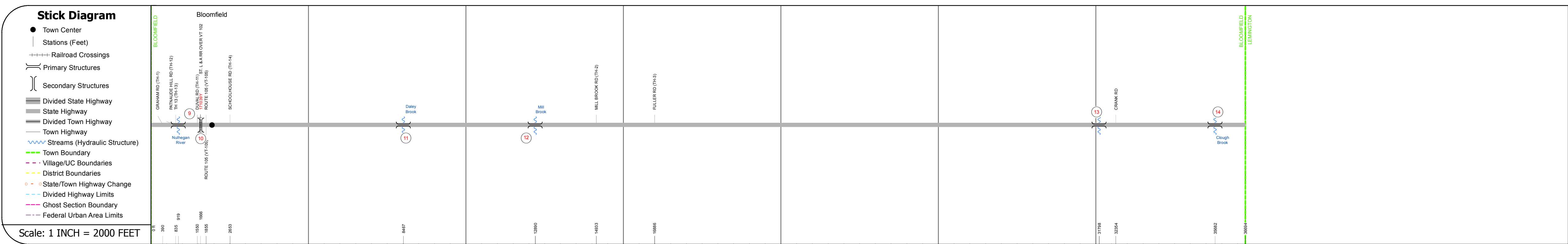
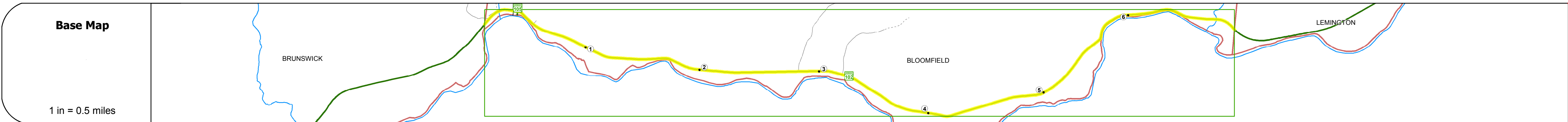
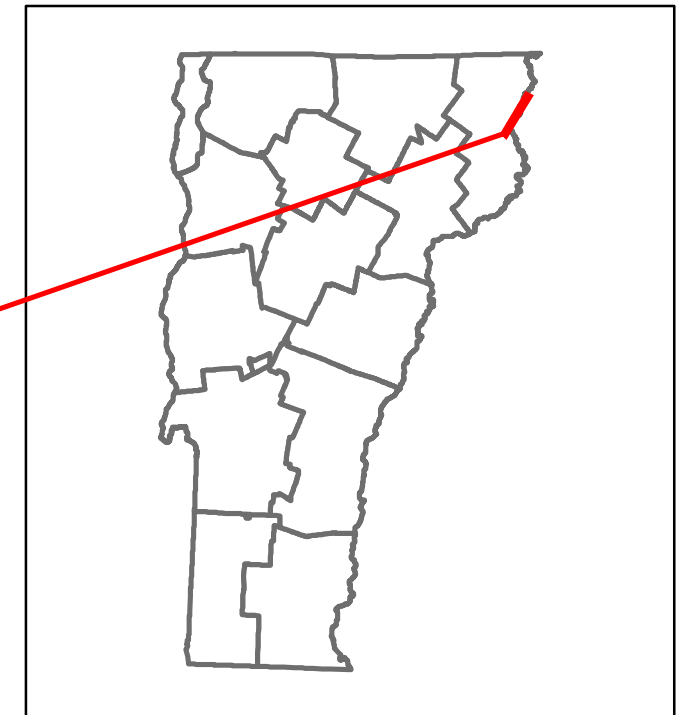


# Route Log and Progress Chart

**DRAFT**

Please Note: Errors and Omissions May Exist.  
Contact the VTrans Mapping Section with questions or concerns.

DISTRICT	TOWN	ROUTE
9	BLOOMFIELD	VT-102



Year	2014	2013	2012	2011	2010
490	520	550	440	330	
350	360	360	360	360	

Year	2014	2013	2012	2011	2010
Crash Locations					

## STRUCTURE DESCRIPTIONS

- Bridge 9:** Truss - thru - 1937  
Structure No: 20027100905032  
Length: 134'  
Height: 14.92'  
Width: 24.4'  
Facility Carried: VT 00102 ML  
Bridge Type: STEEL THRU TRUSS  
Features Intersected: NULHEGAN RIVER  
3  
Surface: Bituminous  
Maintenance/Ownership: State
- Bridge 10:** Stringer/multi-beam or girder - 1937  
Structure No: 200271001005032  
Length: 29'  
Height: 0.0'  
Facility Carried: RAILROAD  
Bridge Type: CONC ENCASED STL BM  
Features Intersected: ST. L + A RR OVER VT 102
- Culvert 11:** Culvert - 1961  
Structure No: 300271001105031  
Length: 8'  
Under Clearance: 6.0'  
Facility Carried: VT102  
Bridge Type: MULTIPLATE PIPE ARCH  
Features Intersected: DALEY BROOK  
Maintenance: State
- Culvert 12:** Culvert - 1961  
Structure No: 300271001205031  
Length: 14'  
Under Clearance: 14.0'  
Facility Carried: VT102  
Bridge Type: MULTIPLATE PIPE  
Features Intersected: MILL BROOK  
Maintenance: State
- Culvert 13:** Culvert - 1978  
Structure No: 300271001305031  
Length: 12'  
Under Clearance: 4.0'  
Facility Carried: VT102  
Bridge Type: RC BOX  
Features Intersected: BROOK  
Maintenance: State
- Bridge 14:** Tee Beam - 1991  
Structure No: 200271001405032  
Length: 33'  
Width: 30.6'  
Facility Carried: VT 00102 ML  
Bridge Type: CONCRETE T-BEAM  
Features Intersected: GLOUGH BROOK  
Surface: Bituminous  
Maintenance/Ownership: State

<b>Historic Projects</b> Unknown, Retreatment, Resurface, Bituminous Mix, Skinny Mix, Bituminous Seal Bituminous Concrete, Surface Treated Gravel, Cold Plane and Bituminous Concrete, Reclaimed Base and Bituminous Concrete	<b>Functional Class</b> 1- Interstate System, 2- Other Freeways and Expressways, 3- Principal Arterial, 4- Minor Arterial, 5- Major Collector, 6- Minor Collector	<b>Curves</b> Left (degrees), Right <b>Grades</b> grade up, grade down	<b>Road Widths</b> (ft) <b>Traffic Counters</b> (counter ID)	<b>AAAT</b> (count)	<b>Crash Locations</b> Fatal, Injury, Property Damage Only, Unknown Crash Type	<b>Mileage by Functional Class By Sheet</b> 0271 5 - Major collector 6.950 <b>Page Total Mileage: 6.950 mi</b>	<b>Mileage by Town By Sheet</b> BLOOMFIELD - V102-0503 6.95 of 6.95 <b>Page Total Mileage: 6.95 mi</b>	<b>DISTRICT</b> 9	<b>TOWN</b> BLOOMFIELD	<b>Date:</b> 11/15/16 <b>1 of 1</b> <b>TWN mileage:</b> 0.0 to 6.95	<b>ROUTE</b> VT-102 <b>ETE mileage:</b> 22.651 to 29.601
---	--	---	---	------------------------	---	--	--	----------------------	---------------------------	---	--

For More Information Contact - Vermont Agency of Transportation, Policy, Planning and Intermodal Development Division - Mapping Section, 1 National Life Drive, Montpelier, VT 05633-5001 Telephone: 802-828-2600.