


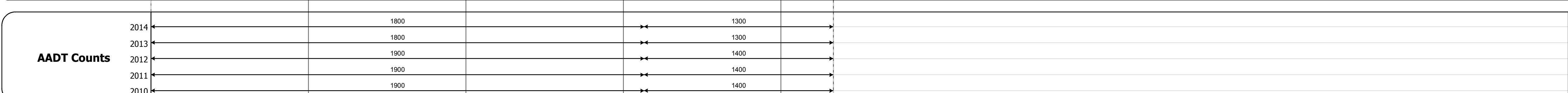


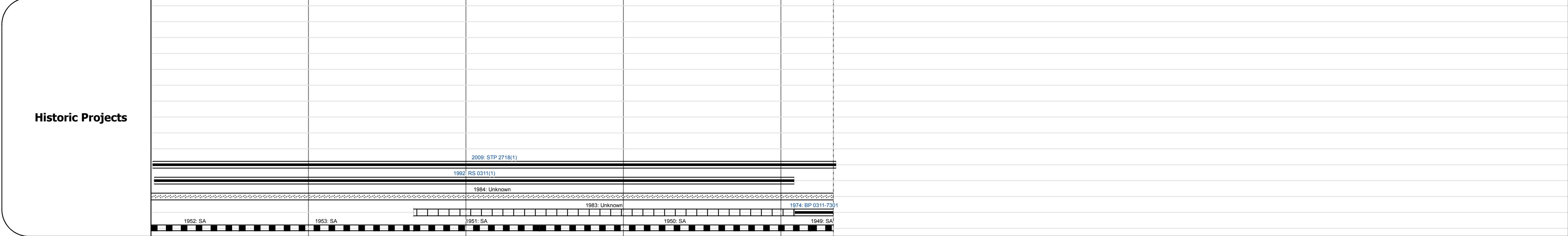
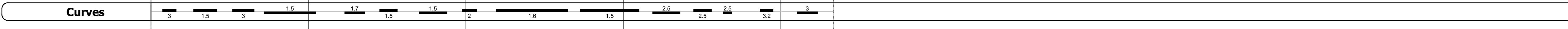
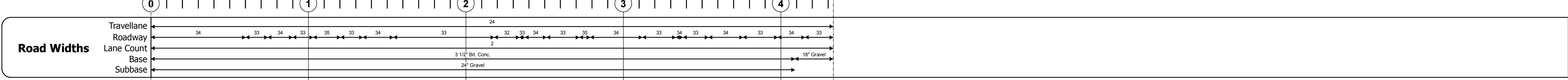
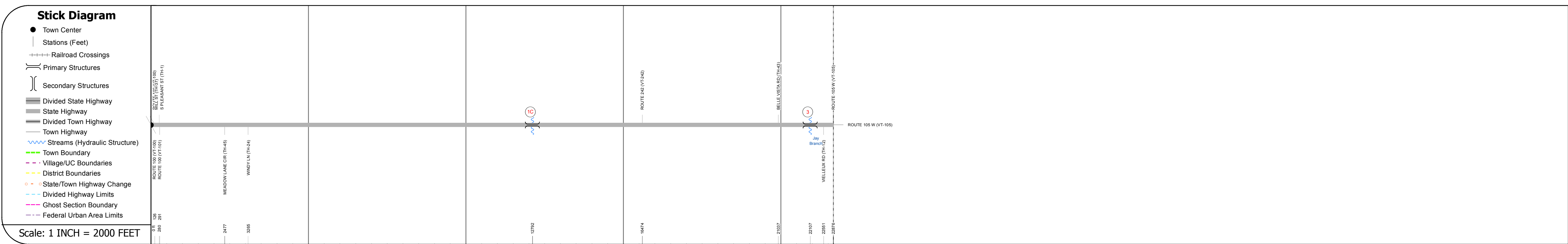
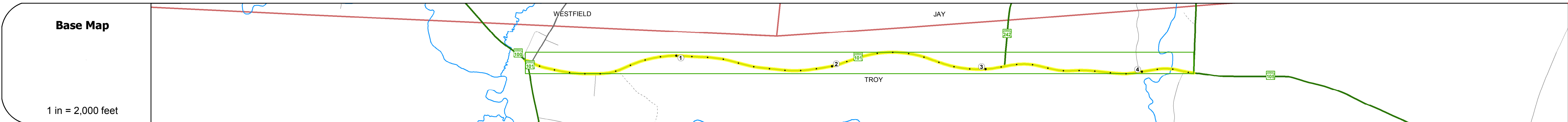
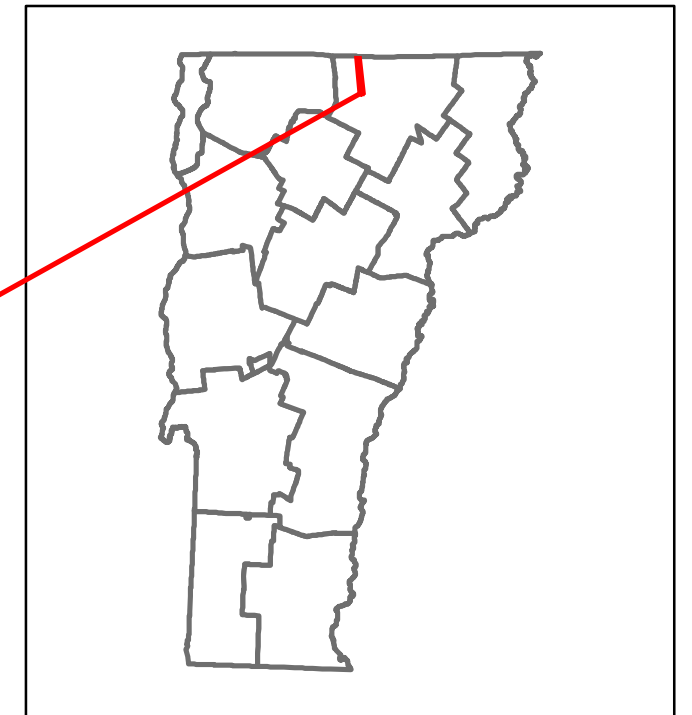


Route Log and Progress Chart

DRAFT

Please Note: Errors and Omissions May Exist.
Contact the VTrans Mapping Section with questions or concerns.

DISTRICT	TOWN	ROUTE
9	TROY	VT-101



STRUCTURE DESCRIPTIONS

Culvert 1C:
 Culvert - 1991
 Structure No. 300311001C10171
 Length: 9'
 Under Clearance: 6.0'
 Facility Carried: VT101
 Bridge Type: MULTI PL PIPE ARCH
 Features Intersected: BUGBEE BROOK
 Maintenance: State

Culvert 3:
 Culvert - 1974
 Structure No. 200311000310172
 Length: 25'
 Facility Carried: VT 00101 ML
 Bridge Type: TWIN CELL RC BOX
 Features Intersected: JAY BRANCH
 Maintenance/Ownership: State

Historic Projects Unknown, Retreatment, Resurface, Bituminous Mix, Skinny Mix, Bituminous Seal Bituminous Concrete, Cold Plane and Bituminous Concrete, Concrete, Surface Treated Gravel, Plant Mix, Reclaimed Base and Bituminous Concrete	Functional Class 1 - Interstate System, 2 - Other Freeways and Expressways, 3 - Principal Arterial, 4 - Minor Arterial, 5 - Major Collector, 6 - Minor Collector	Curves Left (segress), Right Grades grade up, grade down	Road Widths (ft) Traffic Counters (counter ID)	AADT (count)	Crash Locations Fatal, Property Damage Only, Injury, Unknown Crash Type	Mileage by Functional Class By Sheet 0311 5 - Major collector 4.333	Mileage by Town By Sheet TROY - V101-1017 4.333 of 4.333	DISTRICT 9	TOWN TROY	Date: 11/15/16 Page: 1 of 1 ETE mileage: 0.0 to 4.333	ROUTE VT-101 ETE mileage: 0.0 to 4.333
Page Total Mileage: 4.333 mi						Page Total Mileage: 4.333 mi					

For More Information Contact - Vermont Agency of Transportation, Policy, Planning and Intermodal Development Division - Mapping Section, 1 National Life Drive, Montpelier, VT 05633-5001 Telephone: 802-828-2600.