


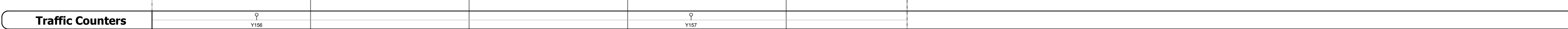




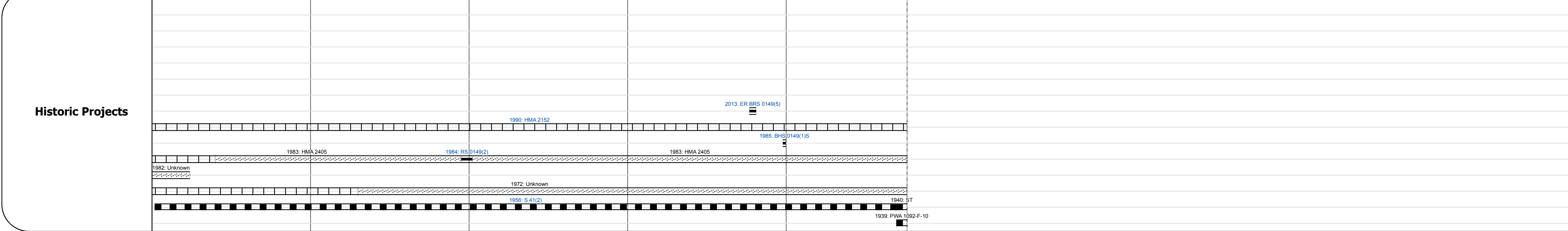

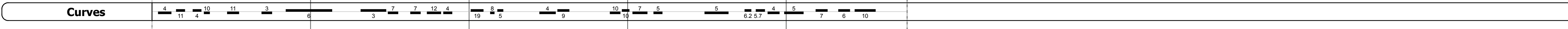
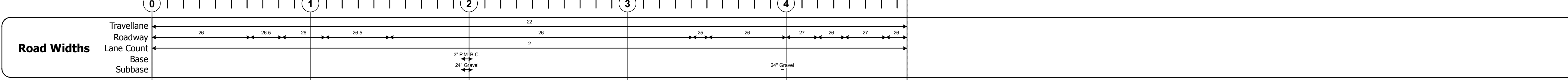
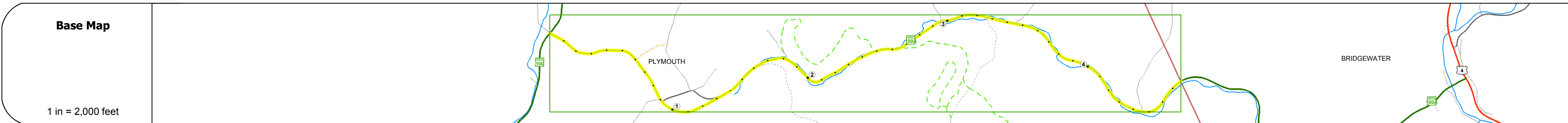
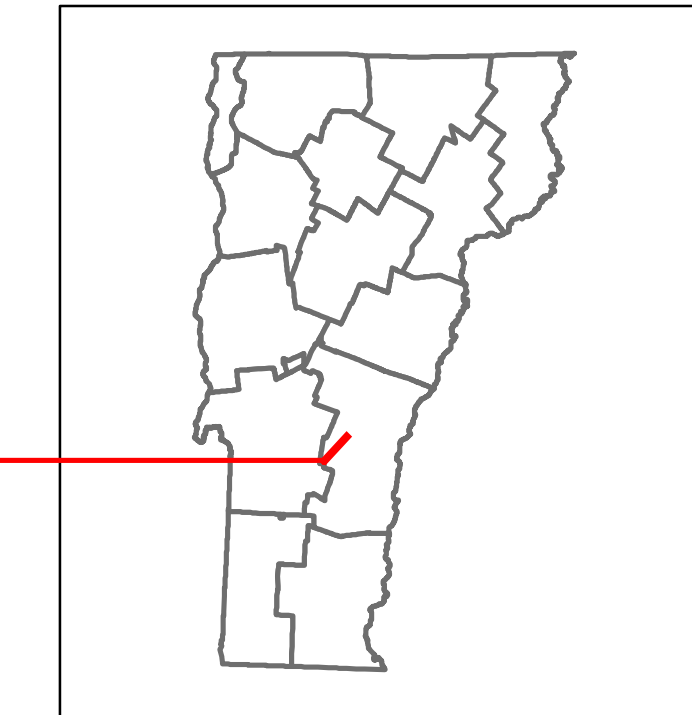


# Route Log and Progress Chart

**DRAFT**

Please Note: Errors and Omissions May Exist.  
Contact the VTrans Mapping Section with questions or concerns.

DISTRICT	TOWN	ROUTE
3	PLYMOUTH	VT-100A



Year	Y156	Y157
2014	950	730
2013	940	710
2012	930	680
2011	890	680
2010	840	670

Year	Crash Locations
2014	1
2013	0
2012	0
2011	0
2010	0

### STRUCTURE DESCRIPTIONS

**Culvert 1B:**  
Culvert - 1956  
Structure No. 300149001B14121  
Length: 7'  
Under Clearance: 6.0'  
Facility Carried: VT100A  
Bridge Type: RC PIPE  
Features Intersected: CATTLE PASS  
Maintenance: State

**Culvert 2:**  
Culvert - 1947  
Structure No. 300149000214121  
Length: 9'  
Width: 30.0'  
Under Clearance: 6.0'  
Facility Carried: VT100A  
Bridge Type: FRAME/RC BOX  
Features Intersected: BROOK  
Surface: Bituminous  
Maintenance: State

**Culvert 3:**  
Culvert - 1983  
Structure No. 200149000314122  
Length: 31'  
Facility Carried: VT 0100A ALT  
Bridge Type: REF. CONC BOX  
Features Intersected: PINNEY HOLLOW BROOK  
Maintenance/Ownership: State

**Bridge 4:**  
Slab - 1947  
Structure No. 300149000414121  
Length: 22'  
Width: 25.4'  
Under Clearance: 8.0'  
Facility Carried: VT100A  
Bridge Type: CONCRETE SLAB  
Features Intersected: PINNEY HOLLOW BROOK  
Surface: Bituminous  
Maintenance: State

**Culvert 5:**  
Culvert - 1947  
Structure No. 300149000514121  
Length: 10'  
Width: 28.5'  
Under Clearance: 5.0'  
Facility Carried: VT100A  
Bridge Type: R C BOX  
Features Intersected: BROOK  
Surface: Bituminous  
Maintenance: State

**Bridge 6:**  
Stringer/multi-beam or girder - 1939  
Structure No. 200149000614122  
Length: 69'  
Width: 24.9'  
Facility Carried: VT 0100A ALT  
Bridge Type: ROLLED BEAM  
Features Intersected: PINNEY HOLLOW BROOK  
Surface: Bituminous  
Maintenance/Ownership: State

**Bridge 7:**  
Tee Beam - 1947  
Structure No. 200149000714122  
Length: 32'  
Width: 29.0'  
Facility Carried: VT 0100A ALT  
Bridge Type: TBEAM WIDE W SLAB  
Features Intersected: PINNEY HOLLOW BROOK  
Surface: Bituminous  
Maintenance/Ownership: State

**Bridge 8:**  
Tee Beam - 2013  
Structure No. 200149000814122  
Length: 63'  
Width: 26.0'  
Facility Carried: VT 0100A ALT  
Bridge Type: PRECAST NEXT BEAM  
Features Intersected: PINNEY HOLLOW BROOK  
Surface: Bituminous  
Maintenance/Ownership: State

**Bridge 9:**  
Slab - 1984  
Structure No. 200149000914122  
Length: 31'  
Width: 33.9'  
Facility Carried: VT 0100A ALT  
Bridge Type: CONCRETE SLAB  
Features Intersected: PINNEY HOLLOW BROOK  
Surface: Bituminous  
Maintenance/Ownership: State

**Bridge 10:**  
Stringer/multi-beam or girder - 1939  
Structure No. 200149001014122  
Length: 74'  
Width: 24.2'  
Facility Carried: VT 0100A ALT  
Bridge Type: ROLLED BEAM  
Features Intersected: PINNEY HOLLOW BROOK  
Surface: Bituminous  
Maintenance/Ownership: State

Historic Projects	Functional Class	Curves	Road Widths	AAADT	Mileage by Functional Class By Sheet	Mileage by Town By Sheet	DISTRICT	TOWN	Date: 11/15/16	ROUTE
<ul style="list-style-type: none"> <li>Unknown</li> <li>Retreatment</li> <li>Resurface</li> <li>Bituminous Mix</li> <li>Skinny Mix</li> <li>Bituminous Seal</li> </ul>	<ul style="list-style-type: none"> <li>1 - Interstate System</li> <li>2 - Other</li> <li>3 - Principal Arterial</li> <li>4 - Minor Arterial</li> <li>5 - Major Collector</li> <li>6 - Minor Collector</li> </ul>	<ul style="list-style-type: none"> <li>Left</li> <li>Right</li> <li>grade up</li> <li>grade down</li> </ul>	<ul style="list-style-type: none"> <li>Surface Treated</li> <li>Gravel</li> <li>Cold Plane and Plant Mix</li> <li>Reclaimed Base and Bituminous Concrete</li> <li>Concrete</li> <li>Gravel</li> </ul>	<ul style="list-style-type: none"> <li>Fatal</li> <li>Injury</li> <li>Property Damage Only</li> <li>Unknown Crash Type</li> </ul>	0149 5 - Major collector 4.762	PLYMOUTH - V100A1412 4.762 of 4.762	3	PLYMOUTH	1 of 1 TWN mileage: 0.0 to 4.762	VT-100A ETE mileage: 0.0 to 4.762
					Page Total Mileage: 4.762 mi	Page Total Mileage: 4.762 mi				

For More Information Contact - Vermont Agency of Transportation, Policy, Planning and Intermodal Development Division - Mapping Section, 1 National Life Drive, Montpelier, VT 05633-5001 Telephone: 802-828-2600.