

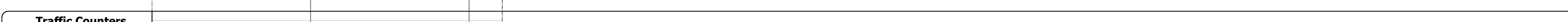


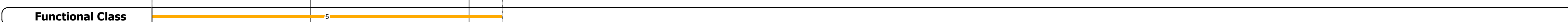





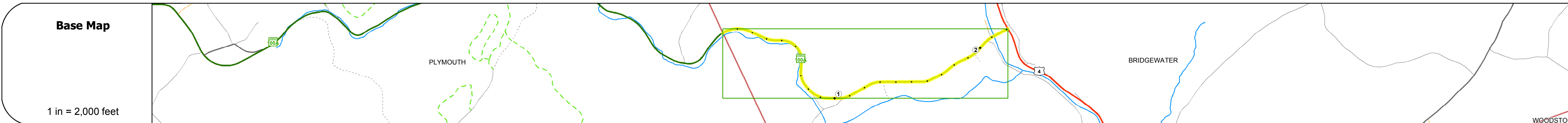
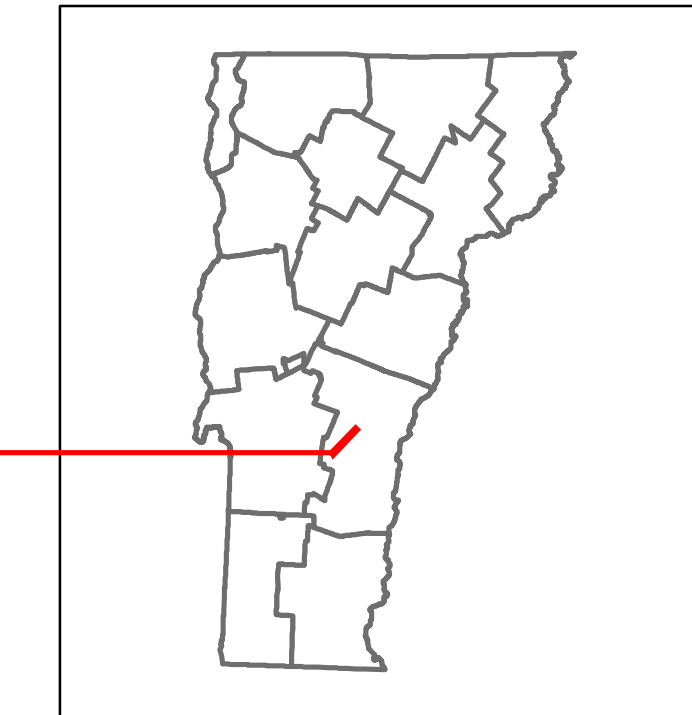


# Route Log and Progress Chart

**DRAFT**

Please Note: Errors and Omissions May Exist.  
Contact the VTrans Mapping Section with questions or concerns.

|          |             |         |
|----------|-------------|---------|
| DISTRICT | TOWN        | ROUTE   |
| 4        | BRIDGEWATER | VT-100A |



| Year | ADT |
|------|-----|
| 2014 | 730 |
| 2013 | 710 |
| 2012 | 680 |
| 2011 | 680 |
| 2010 | 670 |

| Year | Crash Locations |
|------|-----------------|
| 2014 | 0               |
| 2013 | 0               |
| 2012 | 0               |
| 2011 | 0               |
| 2010 | 0               |

## STRUCTURE DESCRIPTIONS

**Culvert 11:**  
Culvert - 1939  
Structure No. 300149001114051  
Length: 9'  
Under Clearance: 6.0'  
Facility Carried: VT100A  
Bridge Type: R C BOX  
Features Intersected: BROOK  
Maintenance: State

**Culvert 12:**  
Culvert - 1939  
Structure No. 300149001214051  
Length: 12'  
Under Clearance: 4.0'  
Facility Carried: VT100A  
Bridge Type: R C BOX  
Features Intersected: BROOK  
Maintenance: State

**Bridge 14:**  
Truss - thru - 2011  
Structure No. 200149001414052  
Length: 115'  
Height: 14.5'  
Width: 26.0'  
Weight Limit: 0  
Facility Carried: VT 0100AALT  
Bridge Type: THRU TRUSS  
Features Intersected: OTTAUQUECHEE RIVER  
Maintenance/Ownership: State

|  |  |  |   |  |   |   |  |                                       |                       |                         |
|--|--|--|---|--|---|---|--|---------------------------------------|-----------------------|-------------------------|
| <b>Historic Projects</b><br><ul style="list-style-type: none"> <li>Unknown</li> <li>Retreatment</li> <li>Resurface</li> <li>Bituminous Mix</li> <li>Skinny Mix</li> <li>Bituminous Seal</li> </ul> | <b>Functional Class</b><br><ul style="list-style-type: none"> <li>1 - Interstate System</li> <li>2 - Other Freeways and Expressways</li> <li>3 - Principal Arterial</li> <li>4 - Minor Arterial</li> <li>5 - Major Collector</li> <li>6 - Minor Collector</li> </ul> | <b>Curves</b><br><ul style="list-style-type: none"> <li>Left (degrees)</li> <li>Right</li> </ul> | <b>Road Widths</b><br>(ft)              | <b>AADT</b><br>(count)   | <b>Mileage by Functional Class By Sheet</b><br>0149 5 - Major collector 2.209 | <b>Mileage by Town By Sheet</b><br>BRIDGEWATER - V100A1405 2.209 of 2.209 | <b>DISTRICT</b><br>4                       | <b>TOWN</b><br>BRIDGEWATER            | <b>Date:</b> 11/15/16 | <b>ROUTE</b><br>VT-100A |
| <b>Crash Locations</b><br><ul style="list-style-type: none"> <li>Fatal</li> <li>Injury</li> <li>Property Damage Only</li> <li>Unknown Crash Type</li> </ul>  | <b>Speed Zones</b><br>25 30 35 40 45 50 55 60 65   | <b>Grades</b><br><ul style="list-style-type: none"> <li>grade up</li> <li>grade down</li> </ul>  | <b>Traffic Counters</b><br>(counter ID) | <b>Crash Locations</b><br>Fatal Injury Property Damage Only Unknown Crash Type | <b>Page Total Mileage:</b> 2.209 mi   | <b>Page Total Mileage:</b> 2.209 mi                                       | <b>1 of 1</b><br>TWN mileage: 0.0 to 2.209 | <b>ETE mileage:</b><br>4.762 to 6.971 |                       |                         |