





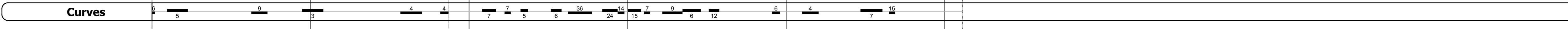
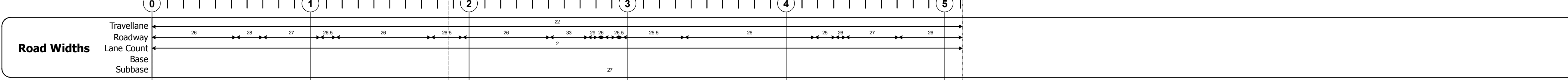
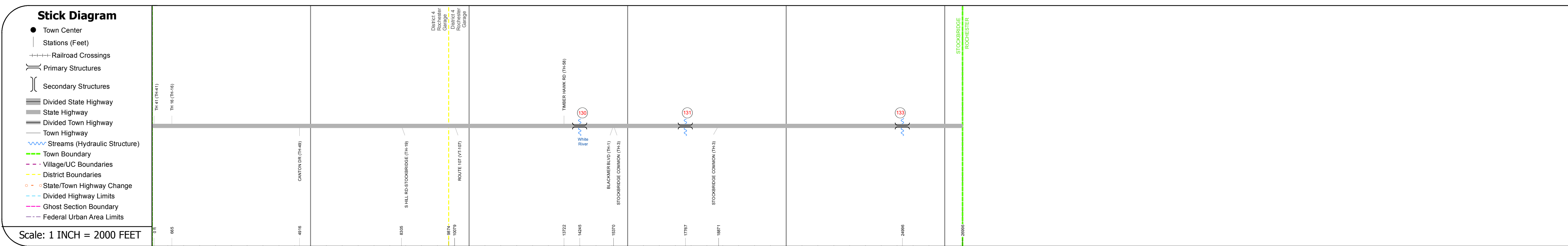
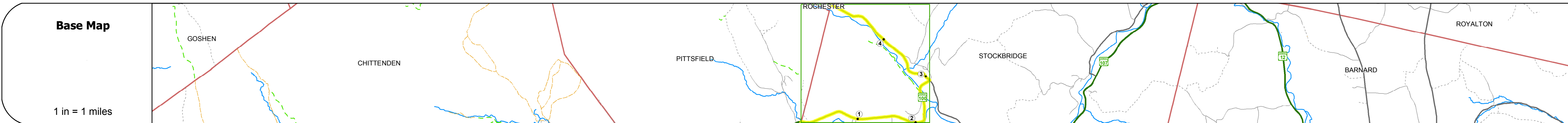
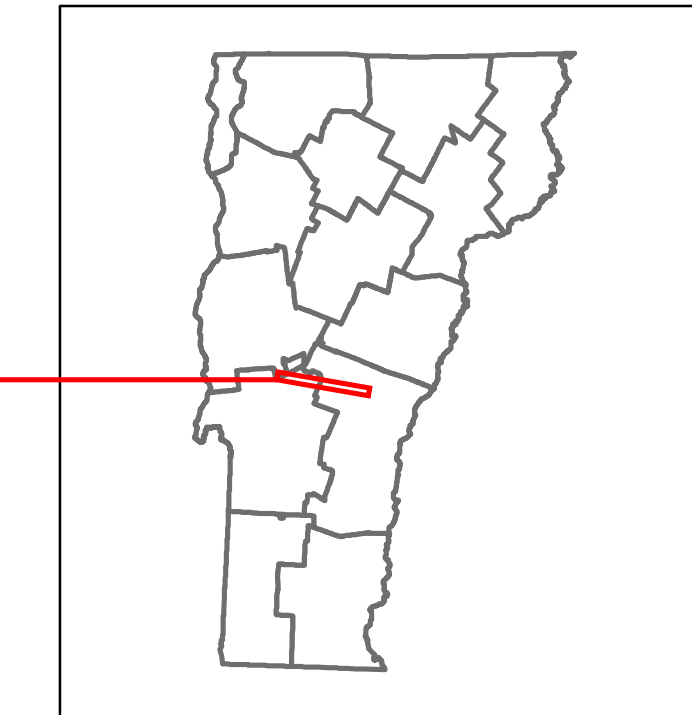


# Route Log and Progress Chart

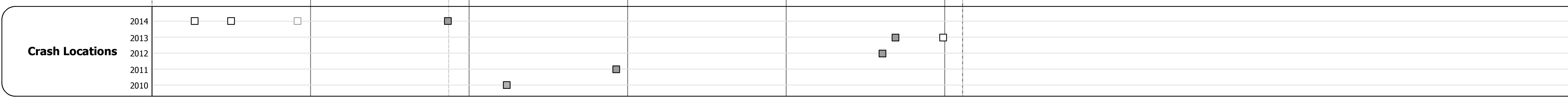
**DRAFT**

Please Note: Errors and Omissions May Exist.  
Contact the VTrans Mapping Section with questions or concerns.

DISTRICT	TOWN	ROUTE
4	STOCKBRIDGE	VT-100



Year	Station 0+00	Station 1+00	Station 2+00	Station 3+00	Station 4+00	Station 5+00
2014	3400		1500		1800	
2013	3500		1400		1900	
2012	3500		1400		1900	
2011	3500		1400		1900	
2010	3500		1400		1900	



## STRUCTURE DESCRIPTIONS

**Bridge 130:**  
Stringer/multi-beam or girder - 2009  
Structure No. 200013013014192  
Length: 225'  
Width: 33.0'  
Facility Carried: VT 00100 ML  
Bridge Type: 2 SP CONT CURV GIRD  
Features Intersected: WHITE RIVER  
Surface: Bituminous  
Maintenance/Ownership: State

**Culvert 131:**  
Culvert - 1978  
Structure No. 300013013114191  
Length: 12'  
Width: 39.5'  
Under Clearance: 5.0'  
Facility Carried: VT100  
Bridge Type: RC BOX  
Features Intersected: BROOK  
Surface: Bituminous  
Maintenance: State

**Bridge 133:**  
Slab - 1927  
Structure No. 300013013314191  
Length: 12'  
Width: 33.3'  
Under Clearance: 3.0'  
Facility Carried: VT100  
Bridge Type: CONCRETE SLAB  
Features Intersected: BROOK  
Surface: Bituminous  
Maintenance: State

<b>Historic Projects</b> <ul style="list-style-type: none"> <li>Unknown</li> <li>Bituminous Concrete</li> <li>Retreatment</li> <li>Resurface</li> <li>Bituminous Mix</li> <li>Skinny Mix</li> <li>Bituminous Seal</li> </ul>	<b>Functional Class</b> <ul style="list-style-type: none"> <li>1 - Interstate System</li> <li>2 - Other Freeways and Expressways</li> <li>3 - Principal Arterial</li> <li>4 - Minor Arterial</li> <li>5 - Major Collector</li> <li>6 - Minor Collector</li> </ul>	<b>Curves</b> <ul style="list-style-type: none"> <li>Left (degrees)</li> <li>Right</li> </ul>	<b>Road Widths</b> (ft)	<b>AADT</b> (count)	<b>Mileage by Functional Class By Sheet</b> 022-1 4 - Minor Arterial 1,909 013-4 4 - Minor Arterial 3,204	<b>Mileage by Town By Sheet</b> STOCKBRIDGE - V100-1419 5.113 of 5.113	<b>DISTRICT</b> 4	<b>TOWN</b> STOCKBRIDGE	<b>Date:</b> 11/15/16	<b>ROUTE</b> VT-100 ETE mileage: 94.893 to 100.006	
<b>Speed Zones</b> 25 30 35 40 45 50 55 60 65						<b>Traffic Counters</b> (counter ID)		<b>Crash Locations</b> Fatal Property Damage Only Injury Unknown Crash Type		<b>Page Total Mileage:</b> 5.113 mi	<b>Page Total Mileage:</b> 5.113 mi