

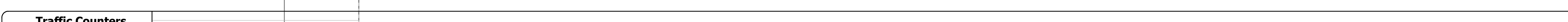


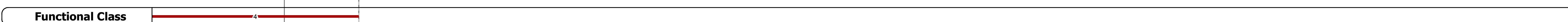





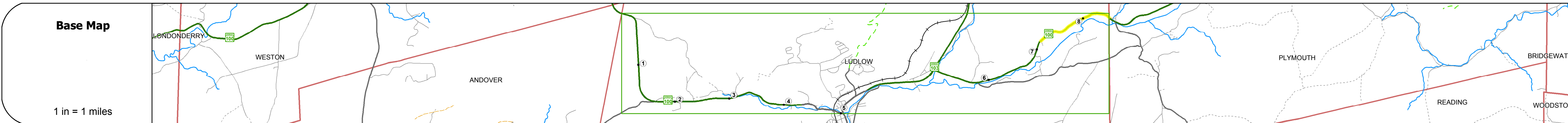
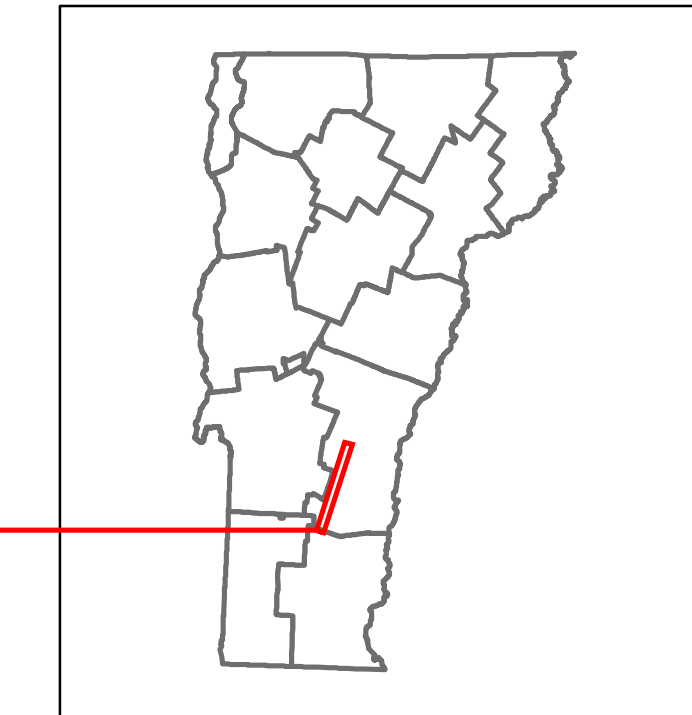


# Route Log and Progress Chart

**DRAFT**

Please Note: Errors and Omissions May Exist.  
Contact the VTrans Mapping Section with questions or concerns.

DISTRICT	TOWN	ROUTE
3	LUDLOW	VT-100



Year	ADT
2014	2300
2013	2500
2012	2600
2011	2600
2010	2600

Year	Crash Locations
2014	
2013	□
2012	
2011	
2010	□

### STRUCTURE DESCRIPTIONS

Culvert 102:  
Culvert - 1919  
Structure No. 300013010214101  
Length: 6'  
Under Clearance: 6.0'  
Facility Carried: VT100  
Bridge Type: ACCGMP  
Features Intersected: BROOK  
Maintenance: State

<b>Historic Projects</b> Unknown, Retreatment, Resurface, Bituminous Mix, Skinny Mix, Bituminous Seal, Bituminous Concrete, Surface Treated Gravel, Plant Mix, Reclaimed Base and Bituminous Concrete	<b>Functional Class</b> 1- Interstate System, 2- Other Freeways and Expressways, 3- Principal Arterial, 4- Minor Arterial, 5- Major Collector, 6- Minor Collector	<b>Curves</b> Left (segress), Right <b>Grades</b> grade up, grade down	<b>Road Widths</b> (ft) <b>Traffic Counters</b> (counter ID)	<b>ADT</b> (count) <b>Crash Locations</b> Fatal, Property Damage Only, Injury, Unknown Crash Type	<b>Mileage by Functional Class By Sheet</b> 013-3 4 - Minor Arterial 1.304 <b>Page Total Mileage: 1.304 mi</b>	<b>Mileage by Town By Sheet</b> LUDLOW - V100-1410 1.304 of 8.47 <b>Page Total Mileage: 1.304 mi</b>	<b>DISTRICT</b> 3	<b>TOWN</b> LUDLOW	<b>Date:</b> 11/15/16 <b>2 of 2</b> <b>TWN mileage:</b> 7.166 to 8.47	<b>ROUTE</b> VT-100 <b>ETE mileage:</b> 74.054 to 75.358
--	--	---	---	--	--	--	----------------------	-----------------------	---	--

For More Information Contact - Vermont Agency of Transportation, Policy, Planning and Intermodal Development Division - Mapping Section, 1 National Life Drive, Montpelier, VT 05633-5001 Telephone: 802-828-2600.