

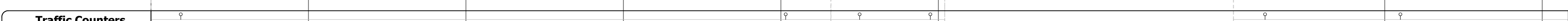



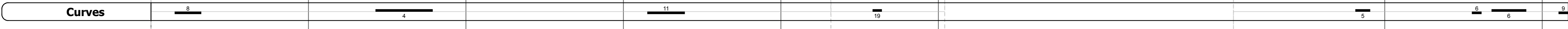
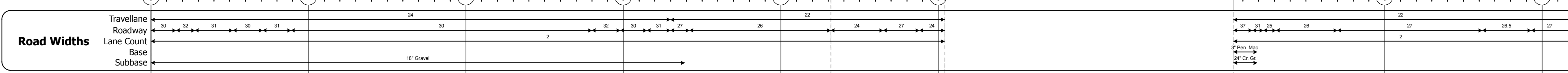
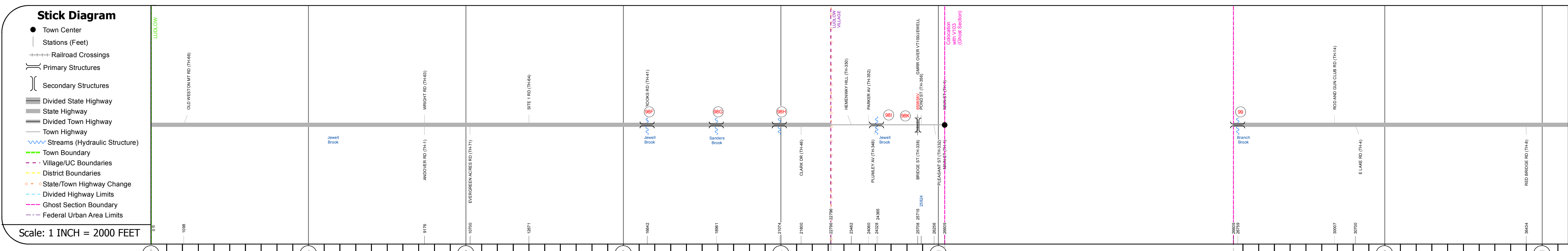
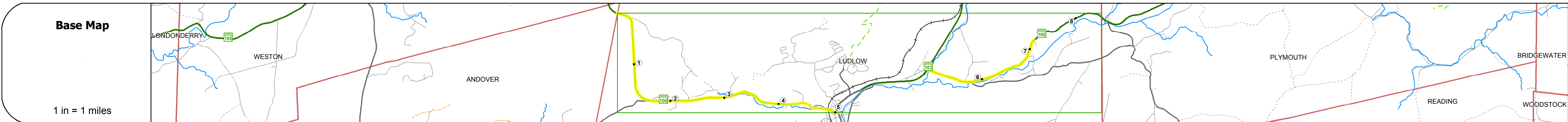
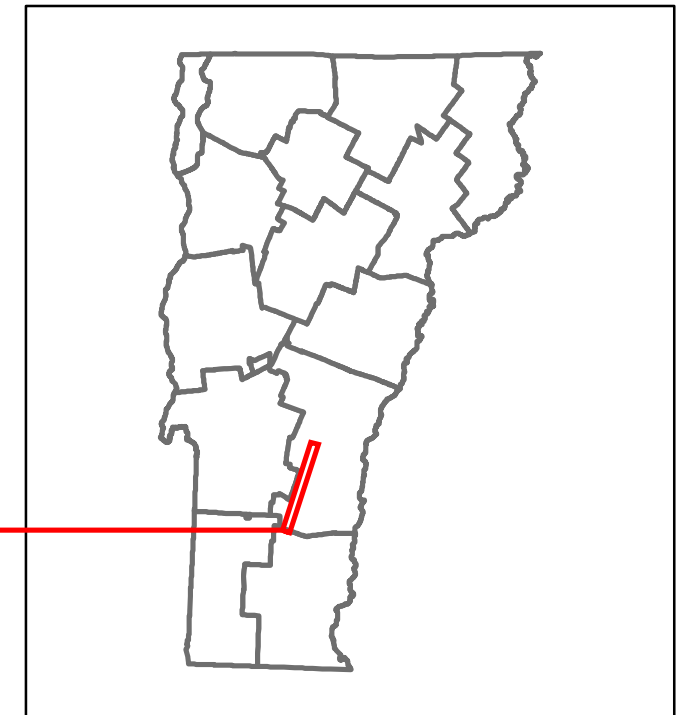


Route Log and Progress Chart

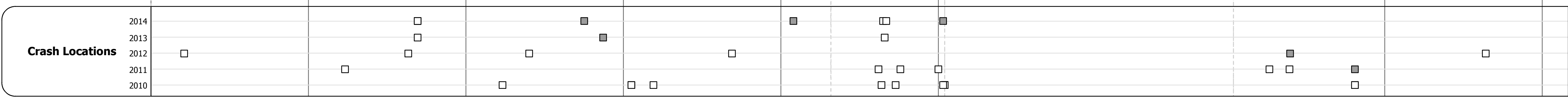
DRAFT

Please Note: Errors and Omissions May Exist.
Contact the VTTrans Mapping Section with questions or concerns.

DISTRICT	TOWN	ROUTE
3	LUDLOW	VT-100



Year	Station 0-1	Station 1-2	Station 2-3	Station 3-4	Station 4-5	Station 5-6	Station 6-7
2014	1100	2200	1600	2300	3000	2300	
2013	1100	2000	1600	2200	3000	2500	
2012	1100	1800	1600	2200	3000	2600	
2011	1100	1800	1700	2400	3000	2600	
2010	1000	1800	1700	2600	3000	2600	



STRUCTURE DESCRIPTIONS

Culvert 98F:
Culvert - 2009
Structure No: 200013098F14102
Length: 24'
Weight Limit: 0
Facility Carried: VT 00100 ML
Bridge Type: PRECAST RIGID FRAME
Features Intersected: JEWELL BROOK
Maintenance/Ownership: State

Bridge 98G:
Slab - 1919
Structure No: 300013098G14101
Length: 22'
Width: 26.5'
Under Clearance: 5.0'
Facility Carried: VT100
Bridge Type: CONCRETE SLAB
Features Intersected: SANDERS BROOK
Surface: Bituminous
Maintenance: State

Bridge 98H:
Slab - 1919
Structure No: 300013098H14101
Length: 9'
Width: 27.0'
Under Clearance: 2.0'
Facility Carried: VT100
Bridge Type: CONCRETE SLAB
Features Intersected: BROOK
Surface: Bituminous
Maintenance: State

Bridge 98I:
Slab - 1995
Structure No: 200013098I14102
Length: 45'
Width: 33.5'
Facility Carried: VT 00100 ML
Bridge Type: CONCRETE SLAB
Features Intersected: JEWELL BROOK
Surface: Bituminous
Maintenance/Ownership: Town

Bridge 98K:
Truss - deck - 1900
Structure No: 200013098K14102
Length: 292'
Height: 0.0'
Facility Carried: RAILROAD
Bridge Type: 2 SP STL DECK TRUSS
Features Intersected: GMRR OVER VT100/JEWELL

Bridge 99:
Stringer/multi-beam or girder - 1966
Structure No: 200013099I14102
Length: 84'
Width: 34.0'
Facility Carried: VT 00100 ML
Bridge Type: ROLLED BEAM
Features Intersected: BRANCH BROOK
Surface: Bituminous
Maintenance/Ownership: State

Historic Projects <ul style="list-style-type: none"> Unknown Retreatment Resurface Bituminous Mix Skinny Mix Bituminous Seal 	Functional Class <ul style="list-style-type: none"> 1 - Interstate System 2 - Other Freeways and Expressways 3 - Principal Arterial 4 - Minor Arterial 5 - Major Collector 6 - Minor Collector 	Curves <ul style="list-style-type: none"> Left (degrees) Right 	Road Widths (ft)	AADT (count)	Mileage by Functional Class By Sheet 013-3 4 - Minor Arterial 2.126 013-2 4 - Minor Arterial 5.040	Mileage by Town By Sheet LUDLOW - V100-1410 7.166 of 8.47 Ghost Section - (VT-103, MM 2.225 to 4.059)	DISTRICT 3	TOWN LUDLOW	Date: 11/15/16	ROUTE VT-100 ETE mileage: 66.888 to 74.054
Speed Zones 25 30 35 40 45 50 55 60 65	Grades grade up grade down	Traffic Counters (counter ID)	Crash Locations Fatal Injury Property Damage Only Unknown Crash Type	Page Total Mileage: 7.166 mi	Page Total Mileage: 7.166 mi	1 of 2 TWN mileage: 0.0 to 7.166				

For More Information Contact - Vermont Agency of Transportation, Policy, Planning and Intermodal Development Division - Mapping Section, 1 National Life Drive, Montpelier, VT 05633-5001 Telephone: 802-828-2600.