

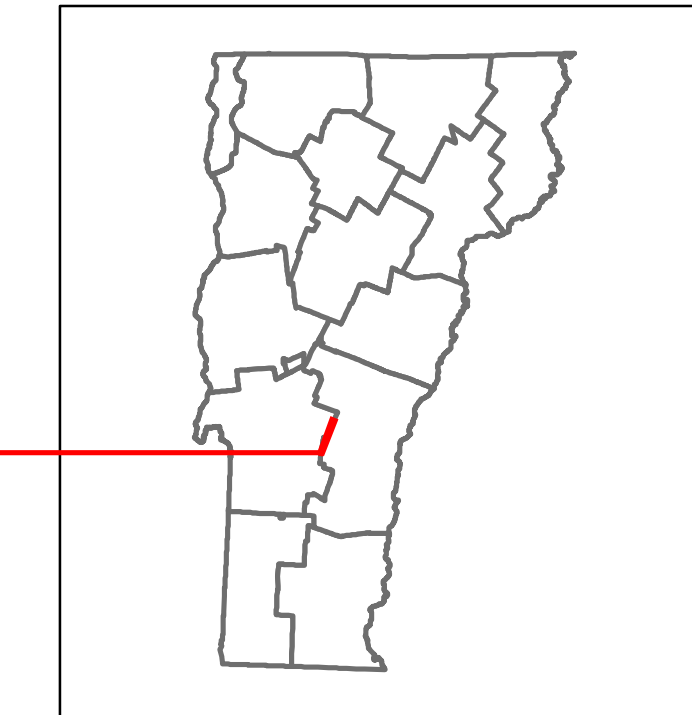


# Route Log and Progress Chart




**DRAFT**

Please Note: Errors and Omissions May Exist.  
Contact the VTrans Mapping Section with questions or concerns.

DISTRICT	TOWN	ROUTE
4	BRIDGEWATER	VT-100



STRUCTURE DESCRIPTIONS
<p>Culvert 116: Culvert - 1971 Structure No. 300013011614051 Length: 11' Under Clearance: 7.0' Facility Carried: VT100 Bridge Type: CGMPPA Features Intersected: RESERVOIR BROOK Maintenance: State</p>



Historic Projects
<p>1983: STP 9350(1)S</p> <p>1984: HMA 2456</p> <p>1971: S 0147(2)</p> <p>1981: Unknown</p> <p>1981: F 030-2(3)</p>

Maintenance Garage	District 3 - Mendon Garage
--------------------	----------------------------

Speed Zone	
------------	--

Functional Class	4
------------------	---

National Highway System	
-------------------------	--

Limited Access Highway	
------------------------	--

Traffic Counters	
------------------	--

Year	ADT Counts
2014	1000
2013	1100
2012	1200
2011	1200
2010	1200

Year	Crash Locations
2014	0
2013	1
2012	1
2011	0
2010	0

<b>Historic Projects</b> <ul style="list-style-type: none"> <li>Unknown</li> <li>Bituminous Concrete</li> <li>Retreatment</li> <li>Resurface</li> <li>Bituminous Mix</li> <li>Skinny Mix</li> <li>Bituminous Seal</li> </ul>	<b>Functional Class</b> <ul style="list-style-type: none"> <li>1 - Interstate System</li> <li>2 - Other Freeways and Expressways</li> <li>3 - Principal Arterial</li> <li>4 - Minor Arterial</li> <li>5 - Major Collector</li> <li>6 - Minor Collector</li> </ul>	<b>Curves</b> <ul style="list-style-type: none"> <li>Left</li> <li>Right</li> </ul>	<b>Road Widths</b> (ft)	<b>ADT</b> (count)	<b>Mileage by Functional Class By Sheet</b> 013-3 4 - Minor Arterial 0.967	<b>Mileage by Town By Sheet</b> BRIDGEWATER - V100-1405 Ghost Section - (US-4, MM 0.057 to 0.000) 0.967 of 0.967	<b>DISTRICT</b> 4	<b>TOWN</b> BRIDGEWATER	<b>Date:</b> 11/15/16	<b>ROUTE</b> VT-100 ETE mileage: 85.084 to 86.051	
<b>Speed Zones</b> 25 30 35 40 45 50 55 60 65						<b>Traffic Counters</b> (counter ID)		<b>Crash Locations</b> Fatal, Property Damage Only, Injury, Unknown Crash Type		<b>Page Total Mileage:</b> 0.967 mi	<b>Page Total Mileage:</b> 0.967 mi