




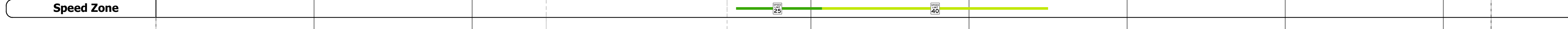
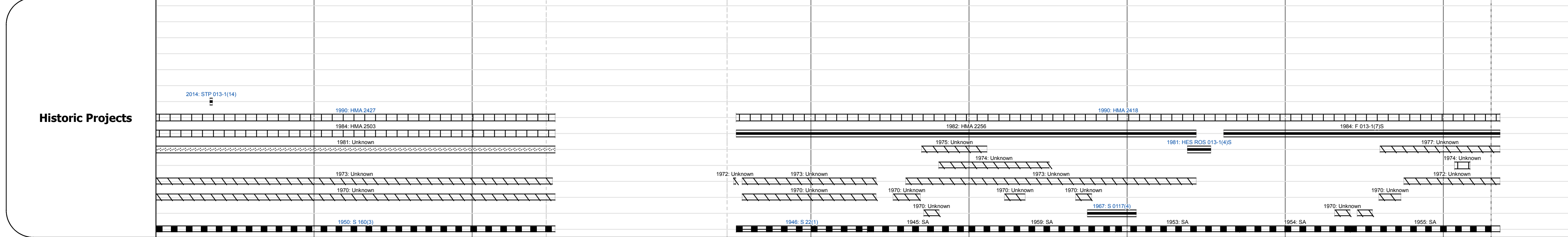
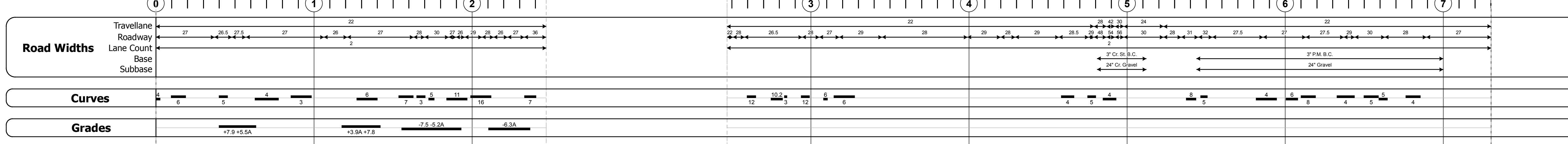
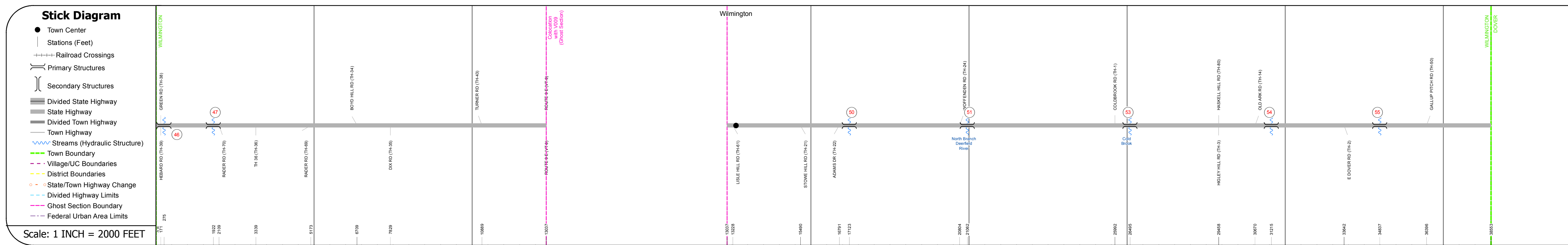
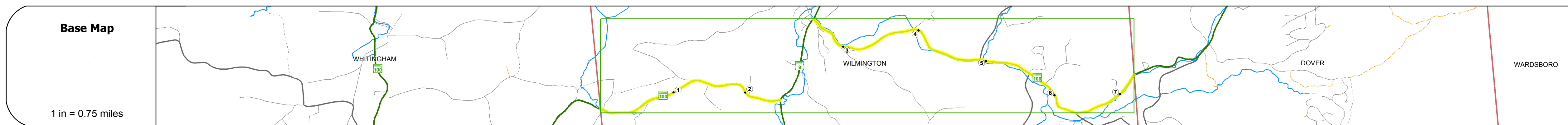
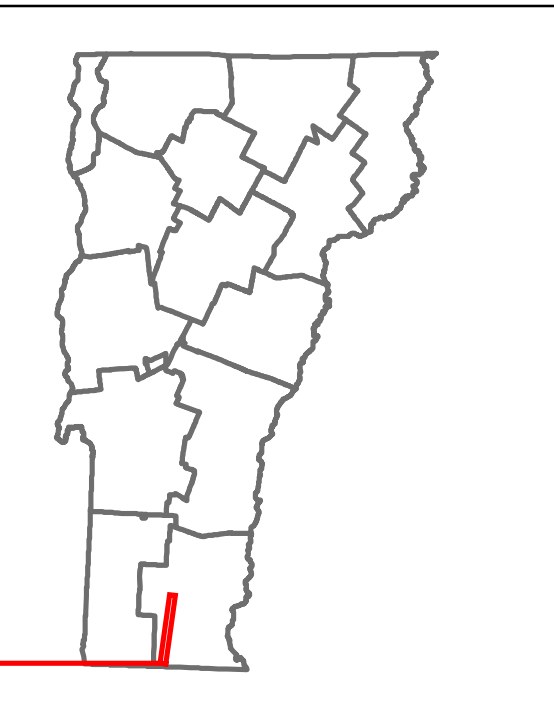


Route Log and Progress Chart

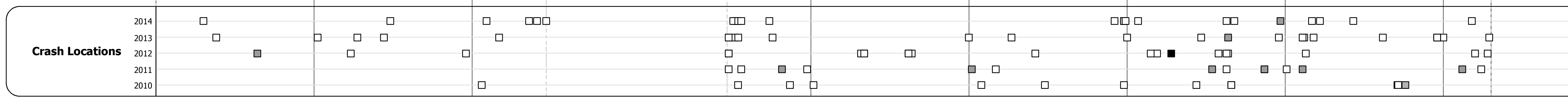
DRAFT

Please Note: Errors and Omissions May Exist.
Contact the VTTrans Mapping Section with questions or concerns.

DISTRICT	TOWN	ROUTE
1	WILMINGTON	VT-100



AADT Counts	2014	2700	3100	5200	4700	4300	4500	3600
	2013	2600	3000	5100	4700	4200	4300	3500
2012	2600	2900	5100	4700	4100	4200	3300	
2011	2700	3100	5100	4700	4100	4200	3400	
2010	2700	3200	5000	4600	4100	4200	3400	



STRUCTURE DESCRIPTIONS

Culvert 46:
Culvert - 1950
Structure No. 300013004613221
Length: 6'
Under Clearance: 4.0'
Facility Carried: VT100
Bridge Type: ACGMP
Features Intersected: BROOK
Maintenance: State

Culvert 47:
Culvert - 2014
Structure No. 300013004713221
Length: 18'
Facility Carried: VT100
Bridge Type: PRECAST SEG CONC BOX
Features Intersected: BROOK
Maintenance: State

Bridge 50:
Slab - 1939
Structure No. 300013005013221
Length: 20'
Width: 29.6'
Under Clearance: 10.0'
Facility Carried: VT100
Bridge Type: CONCRETE SLAB
Features Intersected: BROOK
Surface: Bituminous
Maintenance: State

Bridge 51:
Tee Beam - 1933
Structure No. 200013005113222
Length: 107'
Width: 36.0'
Facility Carried: VT 00100 ML
Bridge Type: 2 SP TBM WID W RLDDBM
Features Intersected: N. BR. DEERFIELD RIVER
Surface: Bituminous
Maintenance/Ownership: State

Bridge 53:
Slab - 1967
Structure No. 200013005313222
Length: 23'
Width: 56.0'
Facility Carried: VT 00100 ML
Bridge Type: CONCRETE SLAB
Features Intersected: COLD BROOK
Surface: Bituminous
Maintenance/Ownership: State

Culvert 54:
Culvert - 1954
Structure No. 300013005413221
Length: 14'
Under Clearance: 9.0'
Facility Carried: VT100
Bridge Type: R C BOX
Features Intersected: BROOK
Maintenance: State

Culvert 55:
Culvert - 1938
Structure No. 300013005513221
Length: 14'
Under Clearance: 9.0'
Facility Carried: VT100
Bridge Type: R C BOX
Features Intersected: BROOK
Maintenance: State

Historic Projects <ul style="list-style-type: none"> Unknown Retreatment Resurface Bituminous Mix Skinny Mix Bituminous Seal 	Functional Class <ul style="list-style-type: none"> 1 - Interstate System 2 - Other 3 - Principal Arterial 4 - Minor Arterial 5 - Major Collector 6 - Minor Collector 	Curves <ul style="list-style-type: none"> Left Right 	Road Widths (ft)	AADT (count)	Mileage by Functional Class By Sheet 013-1 4 - Minor Arterial 7.302	Mileage by Town By Sheet WILMINGTON - V100-1322 Ghost Section - (VT-9, MM 4.158 to 3.015) 7.302 of 7.302	DISTRICT 1	TOWN WILMINGTON	Date: 11/15/16	ROUTE VT-100 ETE mileage: 24.52 to 31.822
Speed Zones 25 30 35 40 45 50 55 60 65	Grades grade up grade down	Traffic Counters (counter ID)	Crash Locations Fatal Injury Property Damage Only Unknown Crash Type	Page Total Mileage: 7.302 mi	Page Total Mileage: 7.302 mi	1 of 1 TWN mileage: 0.0 to 7.302				

For More Information Contact - Vermont Agency of Transportation, Policy, Planning and Intermodal Development Division - Mapping Section, 1 National Life Drive, Montpelier, VT 05633-5001 Telephone: 802-828-2600.