

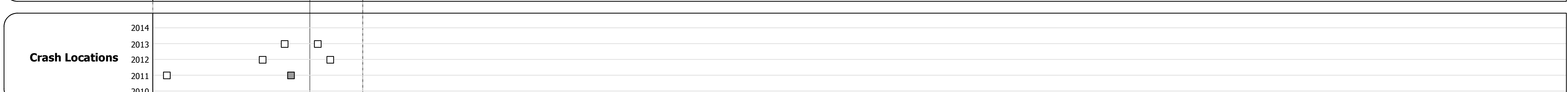

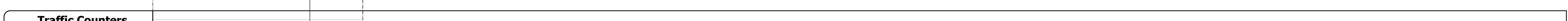


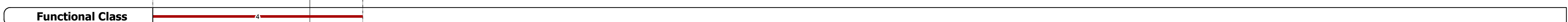


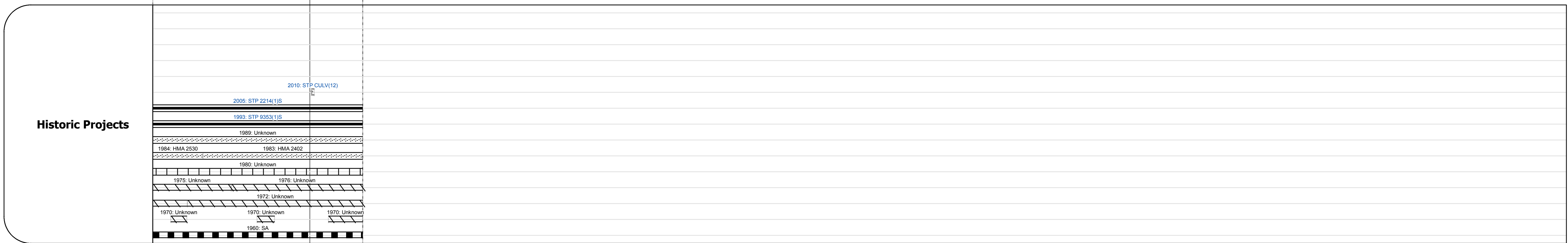



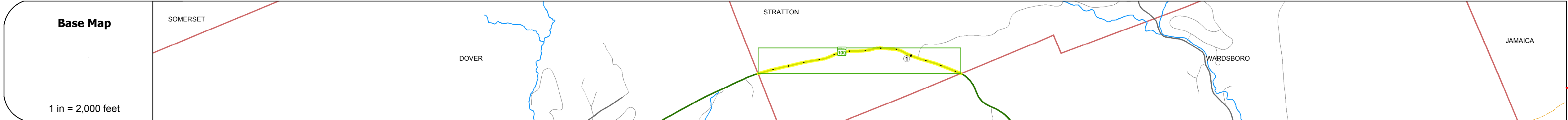
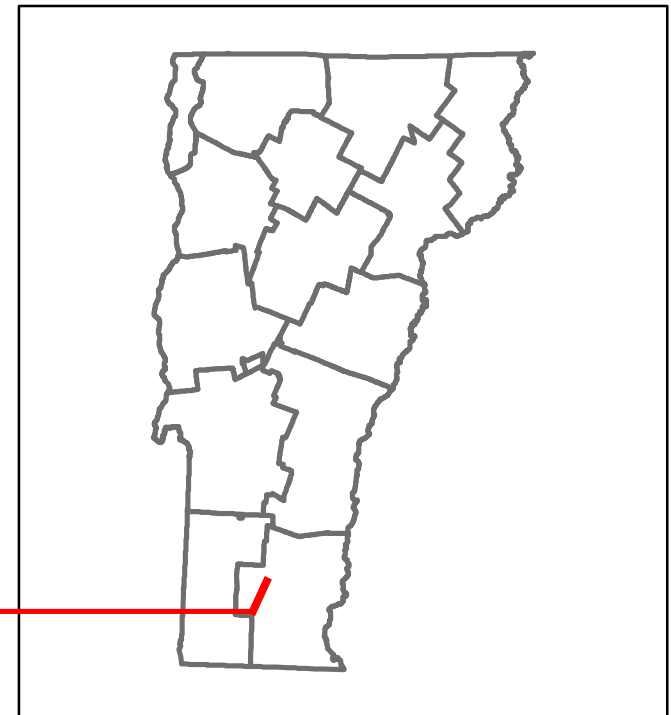


Route Log and Progress Chart

DRAFT

Please Note: Errors and Omissions May Exist.
Contact the VTrans Mapping Section with questions or concerns.

DISTRICT	TOWN	ROUTE
1	STRATTON	VT-100



STRUCTURE DESCRIPTIONS

Historic Projects Unknown, Retreatment, Resurface, Bituminous Mix, Skinny Mix, Bituminous Seal, Surface Treated Gravel, Plant Mix, Reclaimed Base and Bituminous Concrete	Functional Class 1- Interstate System, 2- Other Freeways and Expressways, 3- Principal Arterial, 4- Minor Arterial, 5- Major Collector, 6- Minor Collector	Curves Left (segres), Right, Grades: grade up, grade down	Road Widths Traffic Counters (counter ID)	AADT Crash Locations: Fatal, Injury, Property Damage Only, Unknown Crash Type	Mileage by Functional Class By Sheet 013-1 4 - Minor Arterial 1.337		Mileage by Town By Sheet STRATTON - V100-1316 1.337 of 1.337		DISTRICT 1	TOWN STRATTON	Date: 11/15/16	ROUTE VT-100 ETE mileage: 37.369 to 38.706
					Speed Zones 25, 30, 35, 40, 45, 50, 55, 60, 65		Page Total Mileage: 1.337 mi					