

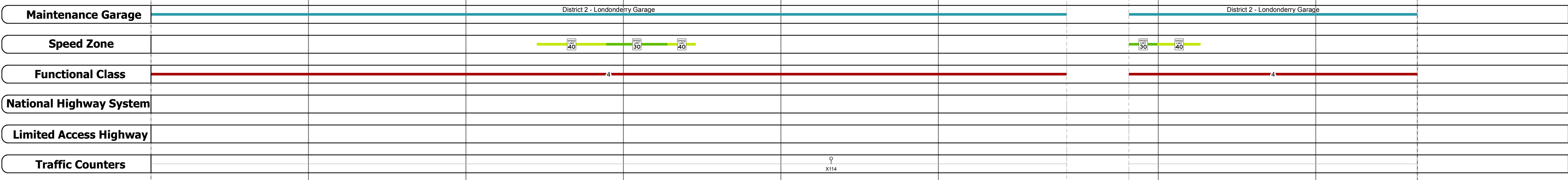

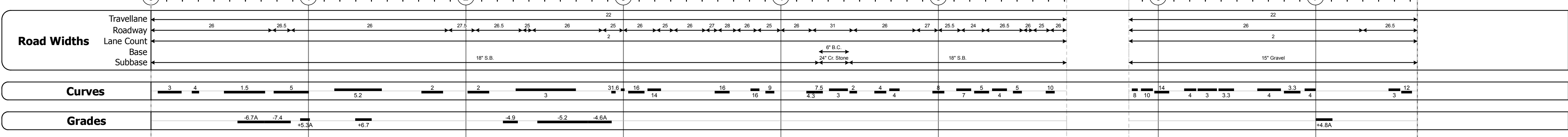
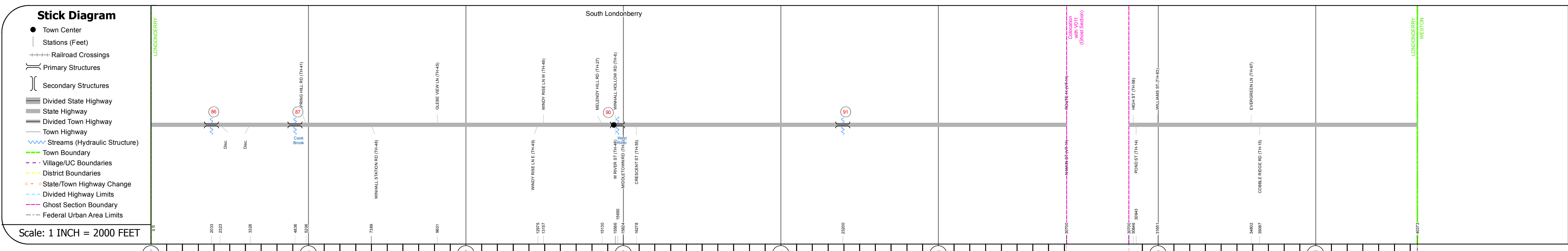
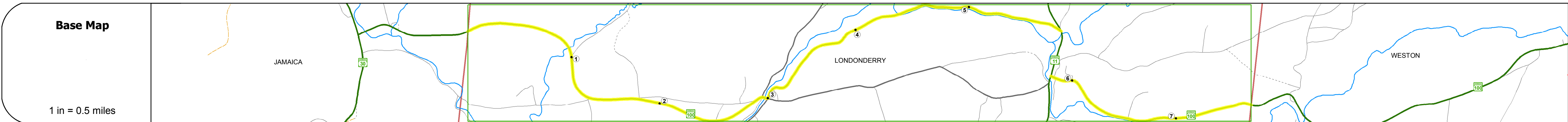
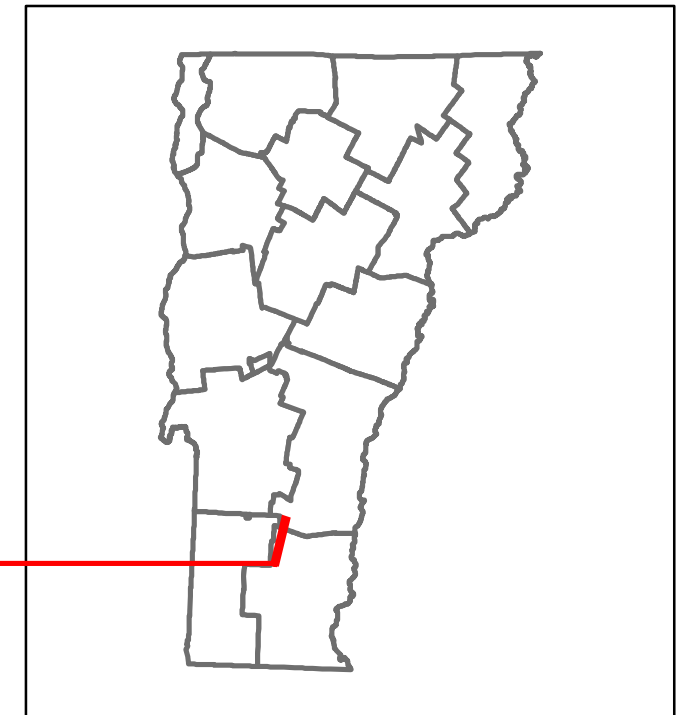


Route Log and Progress Chart

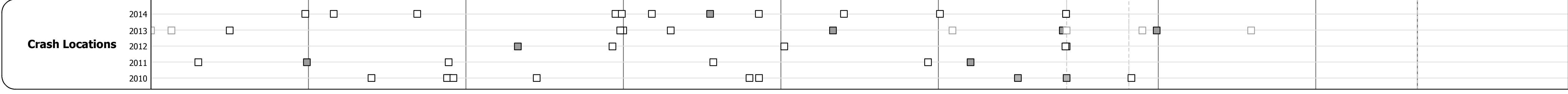
DRAFT

Please Note: Errors and Omissions May Exist.
Contact the VTrans Mapping Section with questions or concerns.

DISTRICT	TOWN	ROUTE
2	LONDONDERRY	VT-100



Traffic Counters	X114
AAAT Counts	2014: 2500, 2500, 2500, 1700, 3100 2013: 2500, 2500, 2500, 1700, 3000 2012: 2500, 2500, 2500, 1700, 3000 2011: 2500, 2800, 1900, 3400 2010: 2500, 3000, 2100, 3700



STRUCTURE DESCRIPTIONS

Culvert 86:
Culvert - 1956
Structure No. 300013008613101
Length: 6'
Under Clearance: 6.0'
Facility Carried: VT100
Bridge Type: CGMP
Features Intersected: CATTLE PASS
Maintenance: State

Bridge 87:
Stringer/multi-beam or girder - 1956
Structure No. 200013008713102
Length: 69'
Width: 33.0'
Facility Carried: VT 00100 ML
Bridge Type: ROLLED BEAM
Features Intersected: COOK BROOK
Surface: Bituminous
Maintenance/Ownership: State

Bridge 90:
Stringer/multi-beam or girder - 1936
Structure No. 200013009013102
Length: 171'
Width: 30.0'
Facility Carried: VT 00100 ML
Bridge Type: 2 SP ROLLED BEAM
Features Intersected: WEST RIVER
Surface: Bituminous
Maintenance/Ownership: State

Bridge 91:
Stringer/multi-beam or girder - 2000
Structure No. 200013009113102
Length: 234'
Width: 33.5'
Facility Carried: VT 00100 ML
Bridge Type: 2 SP CONT WELD PL GD
Features Intersected: WEST RIVER
Surface: Bituminous
Maintenance/Ownership: State

Historic Projects <ul style="list-style-type: none"> Unknown Retreatment Resurface Bituminous Mix Skinny Mix Bituminous Seal 	Functional Class <ul style="list-style-type: none"> 1 - Interstate System 2 - Other Freeways and Expressways 3 - Principal Arterial 4 - Minor Arterial 5 - Major Collector 6 - Minor Collector 	Curves <ul style="list-style-type: none"> Left (segreg) Right 	Road Widths (ft) 	AAAT (count) 	Mileage by Functional Class By Sheet 013-2 4 - Minor Arterial 7.646 Page Total Mileage: 7.646 mi	Mileage by Town By Sheet LONDONDERRY - V100-1310 Ghost Section - (VT-11, MM 1.922 to 2.318) 7.646 of 7.646 Page Total Mileage: 7.646 mi	DISTRICT 2	TOWN LONDONDERRY	Date: 11/15/16 1 of 1 TWN mileage: 0.0 to 7.646	ROUTE VT-100 ETE mileage: 50.635 to 58.281
--	--	---	--------------------------------	----------------------------	--	---	----------------------	----------------------------	--	--