




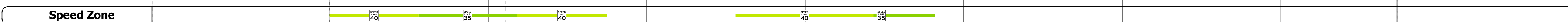


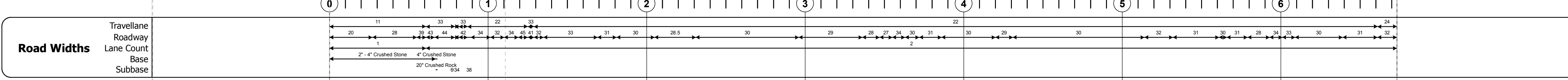
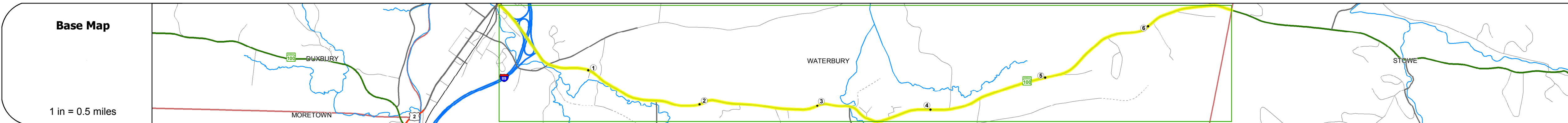
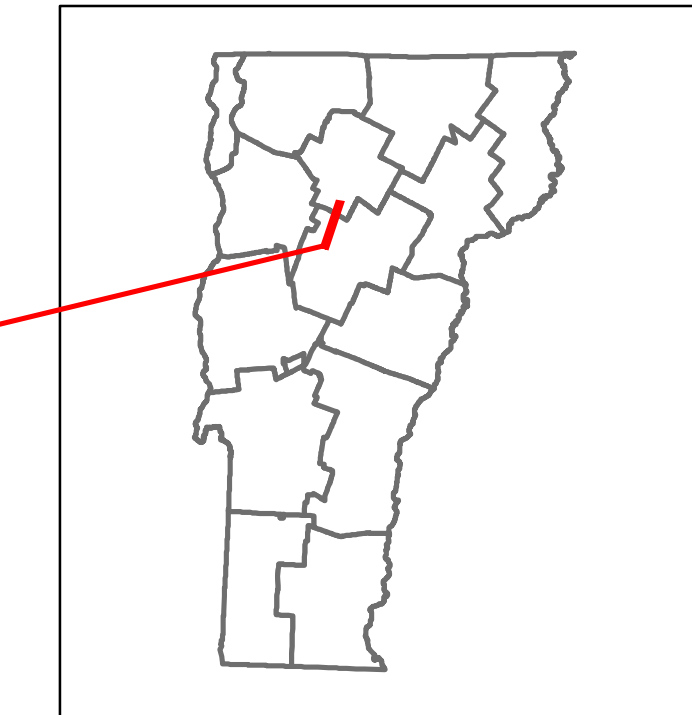


Route Log and Progress Chart

DRAFT

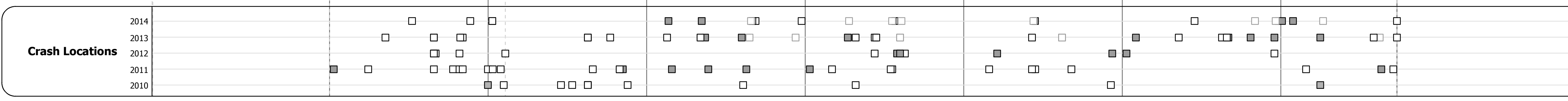
Please Note: Errors and Omissions May Exist.
Contact the VTTrans Mapping Section with questions or concerns.

DISTRICT	TOWN	ROUTE
5	WATERBURY	VT-100



AADT Counts

Year	Station 0-1	Station 1-2	Station 2-3	Station 3-4	Station 4-5	Station 5-6
2014	12000	12100	13500	14900	18000	11200
2013	11900	12000	13200	14700	15500	10300
2012	11900	12000	13000	14400	15000	9500
2011	12100	12200	13300	14700	15300	9500
2010	12200	12300	13600	15000	15600	9400



STRUCTURE DESCRIPTIONS

Culvert 195:
 Culvert - 1960
 Structure No. 300029019512181
 Length: 6'
 Under Clearance: 6.0'
 Facility Carried: VT100
 Bridge Type: R C PIPE
 Features Intersected: DRAINAGE FOR REC. FIELD
 Maintenance: State

Bridge 197:
 Stringer/multi-beam or girder - 1960
 Structure No. 200013019712182
 Length: 244'
 Width: 42.3'
 Under Clearance: 16.17'
 Facility Carried: VT 00100 ML
 Bridge Type: 4 SPAN ROLLED BEAM
 Features Intersected: 1 89 UNDER VT 100
 Surface: Bituminous
 Maintenance/Ownership: State

Culvert 199:
 Culvert - 1932
 Structure No. 300029019912181
 Length: 8'
 Under Clearance: 2.0'
 Facility Carried: VT100
 Bridge Type: R C BOX
 Features Intersected: BROOK
 Maintenance: State

Culvert 201:
 Culvert - 1932
 Structure No. 300029020112181
 Length: 10'
 Under Clearance: 8.0'
 Facility Carried: VT100
 Bridge Type: R C BOX
 Features Intersected: BRYANT BROOK
 Maintenance: State

Culvert 202:
 Culvert - 1932
 Structure No. 300029020212181
 Length: 6'
 Under Clearance: 6.0'
 Facility Carried: VT100
 Bridge Type: ACCGMP
 Features Intersected: CATTLE PASS
 Maintenance: State

Culvert 203:
 Culvert - 1932
 Structure No. 300029020312181
 Length: 6'
 Under Clearance: 6.0'
 Facility Carried: VT100
 Bridge Type: ACCGMP
 Features Intersected: CATTLE PASS/STREAM
 Maintenance: State

Historic Projects	Functional Class	Curves	Road Widths	AADT	Mileage by Functional Class By Sheet	Mileage by Town By Sheet	DISTRICT	TOWN	Date: 11/15/16	ROUTE	
<ul style="list-style-type: none"> Unknown Retreatment Resurface Bituminous Mix Skinny Mix Bituminous Seal 	<ul style="list-style-type: none"> 1 - Interstate System 2 - Other 3 - Principal Arterial 4 - Minor Arterial 5 - Major Collector 6 - Minor Collector 	<ul style="list-style-type: none"> Left Right grade up grade down 	<ul style="list-style-type: none"> Surface Treated Gravel Plant Mix Reclaimed Base and Bituminous Concrete 	<ul style="list-style-type: none"> 25 30 35 40 45 50 55 60 65 	<ul style="list-style-type: none"> 029-1 4 - Minor Arterial 013-4 4 - Minor Arterial 	<ul style="list-style-type: none"> 6.365 0.367 	<ul style="list-style-type: none"> WATERBURY - V100-1218 Ghost Section - (US-2, MM 4.931 to 4.899) 	<ul style="list-style-type: none"> 5 	<ul style="list-style-type: none"> WATERBURY 	<ul style="list-style-type: none"> 1 of 1 TWN mileage: 0.0 to 6.732 	<ul style="list-style-type: none"> VT-100 ETE mileage: 141.946 to 148.678
Indicated plans available - http://vttransmap01.ad.state.vt.us/rp/cpr/DWebstore/					Page Total Mileage: 6.732 mi		Page Total Mileage: 6.732 mi				