












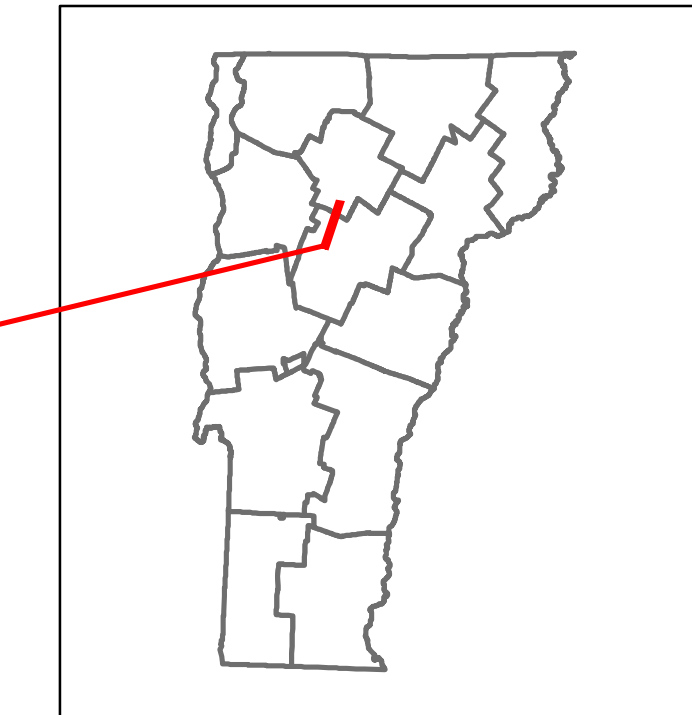


# Route Log and Progress Chart

**DRAFT**

Please Note: Errors and Omissions May Exist.  
Contact the VTrans Mapping Section with questions or concerns.

DISTRICT	TOWN	ROUTE
5	WATERBURY	VT-100



STRUCTURE DESCRIPTIONS	

<b>Historic Projects</b> Unknown, Retreatment, Resurface, Bituminous Mix, Skinny Mix, Bituminous Seal, Bituminous Concrete, Surface Treated Gravel, Cold Plane and Bituminous Concrete, Reclaimed Base and Bituminous Concrete, Plant Mix	<b>Functional Class</b> 1- Interstate System, 2- Other Freeways and Expressways, 3- Principal Arterial, 4- Minor Arterial, 5- Major Collector, 6- Minor Collector	<b>Curves</b> Left (degrees), Right (degrees)	<b>Road Widths</b> (ft)	<b>AADT</b> (count)	<b>Mileage by Functional Class By Sheet</b> 013-4 4 - Minor Arterial 0.609	<b>Mileage by Town By Sheet</b> WATERBURY - V100-1218S 0.609 of 0.609	<b>DISTRICT</b> 5	<b>TOWN</b> WATERBURY	<b>Date:</b> 11/15/16	<b>ROUTE</b> VT-100
<b>Speed Zones</b> 25, 30, 35, 40, 45, 50, 55, 60, 65	<b>Traffic Counters</b> (counter ID)	<b>Grades</b> grade up, grade down	<b>Crash Locations</b> Fatal, Property Damage Only, Injury, Unknown Crash Type	<b>Page Total Mileage:</b> 0.609 mi	<b>Page Total Mileage:</b> 0.609 mi	<b>1 of 1</b> TWN mileage: 0.0 to 0.609	<b>ETE mileage:</b> 141.946 to 142.555			