






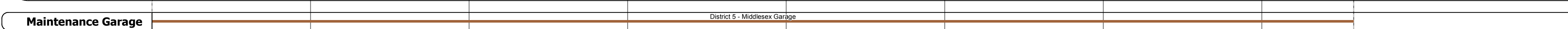

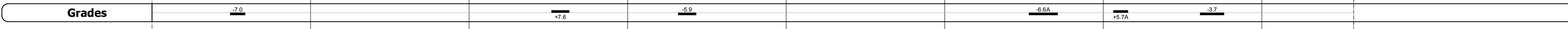
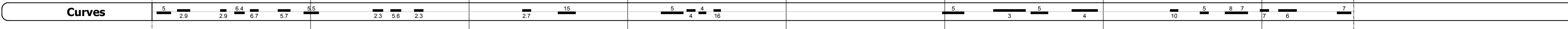
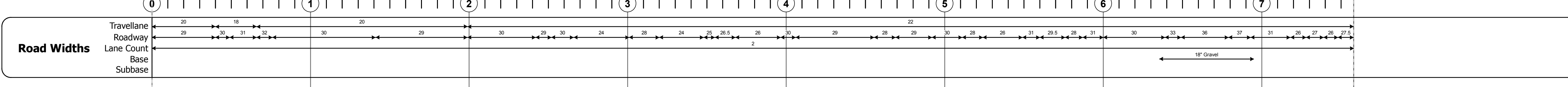
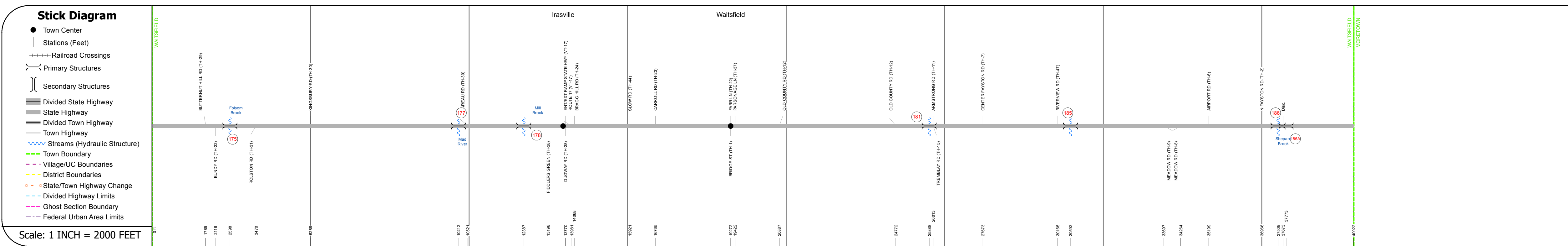
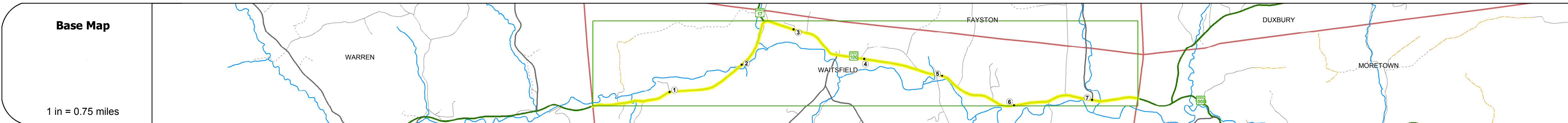
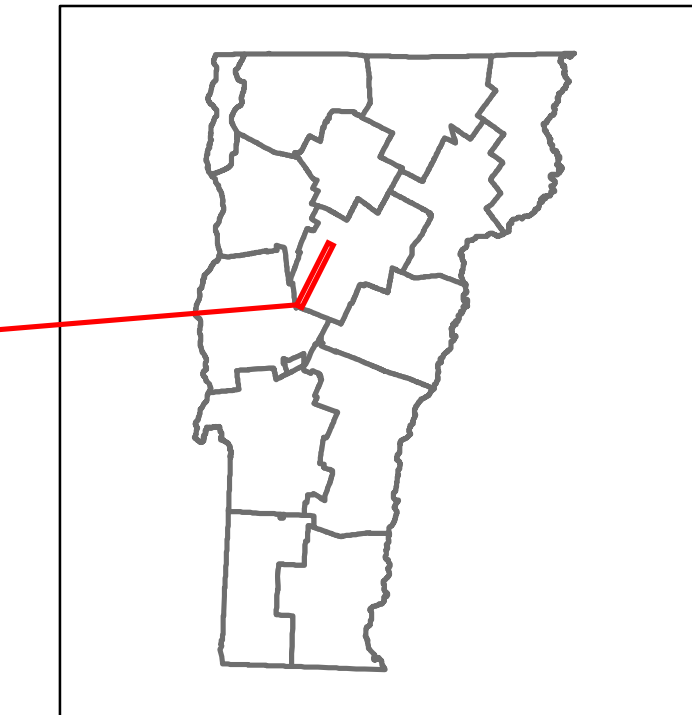


# Route Log and Progress Chart

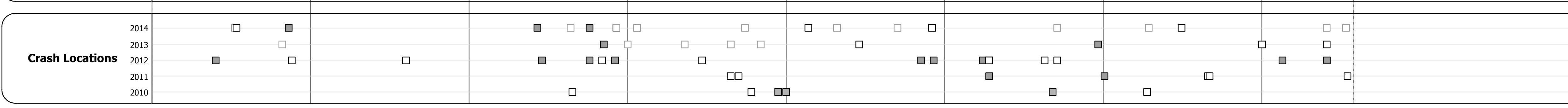
**DRAFT**

Please Note: Errors and Omissions May Exist.  
Contact the VTTrans Mapping Section with questions or concerns.

DISTRICT	TOWN	ROUTE
5	WAITSFIELD	VT-100



Year	W993	W227228	W140
2014	5100	7300	6500
2013	5000	7100	6600
2012	4800	7000	6700
2011	4800	7100	6900
2010	4800	7200	7100



### STRUCTURE DESCRIPTIONS

**Culvert 175:**  
Culvert - 1971  
Structure No. 300013017512161  
Length: 12'  
Under Clearance: 8.58'  
Facility Carried: VT100  
Bridge Type: CGMPPA  
Features Intersected: CHARLES FOLSOM BRK.  
Maintenance/Ownership: State

**Bridge 177:**  
Stringer/multi-beam or girder - 2016  
Structure No. 200013017712162  
Length: 168'  
Width: 22.6'  
Facility Carried: VT 00100 ML  
Bridge Type: WELDED PLATE GIRDER  
Features Intersected: MAD RIVER  
Maintenance/Ownership: State

**Bridge 178:**  
Stringer/multi-beam or girder - 1938  
Structure No. 200013017812162  
Length: 69'  
Width: 30.3'  
Facility Carried: VT 00100 ML  
Bridge Type: ROLLED BEAM  
Features Intersected: MILL BROOK  
Surface: Bituminous  
Maintenance/Ownership: State

**Bridge 181:**  
Slab - 1940  
Structure No. 200013018112162  
Length: 25'  
Width: 26.2'  
Facility Carried: VT 00100 ML  
Bridge Type: CONCRETE SLAB  
Features Intersected: BROOK  
Surface: Bituminous  
Maintenance/Ownership: State

**Culvert 185:**  
Culvert - 1948  
Structure No. 300013018512161  
Length: 8'  
Under Clearance: 6.0'  
Facility Carried: VT100  
Bridge Type: R C BOX  
Features Intersected: BROOK  
Maintenance/Ownership: State

**Bridge 186:**  
Stringer/multi-beam or girder - 1938  
Structure No. 200013018612162  
Length: 94'  
Width: 27.6'  
Facility Carried: VT 00100 ML  
Bridge Type: ROLLED BEAM  
Features Intersected: SHEPARD BROOK  
Surface: Bituminous  
Maintenance/Ownership: State

**Culvert 186A:**  
Culvert - 2009  
Structure No. 300013186A12161  
Length: 10'  
Under Clearance: 6.0'  
Facility Carried: VT100  
Bridge Type: PRECAST SEG BOX  
Features Intersected: CATTLE PASS  
Maintenance: State

Historic Projects	Functional Class	Curves	Road Widths	AAAT	Mileage by Functional Class By Sheet	Mileage by Town By Sheet	DISTRICT	TOWN	Date: 11/15/16	ROUTE
<ul style="list-style-type: none"> <li>Unknown</li> <li>Retreatment</li> <li>Resurface</li> <li>Bituminous Mix</li> <li>Skinny Mix</li> <li>Bituminous Seal</li> </ul>	<ul style="list-style-type: none"> <li>1 - Interstate System</li> <li>2 - Other</li> <li>3 - Principal Arterial</li> <li>4 - Minor Arterial</li> <li>5 - Major Collector</li> <li>6 - Minor Collector</li> </ul>	<ul style="list-style-type: none"> <li>Left</li> <li>Right</li> <li>grade up</li> <li>grade down</li> </ul>	<ul style="list-style-type: none"> <li>Travellane</li> <li>Roadway</li> <li>Lane Count</li> <li>Base</li> <li>Subbase</li> </ul>	<ul style="list-style-type: none"> <li>Fatal</li> <li>Injury</li> <li>Property Damage Only</li> <li>Unknown Crash Type</li> </ul>	013-4 4 - Minor Arterial 7.580	WAITSFIELD - V100-1216 7.58 of 7.58	5	WAITSFIELD	1 of 1 TWN mileage: 0.0 to 7.58	VT-100 ETE mileage: 126.905 to 134.485
Indicated plans available - <a href="http://vttransmap01.ad.state.vt.us/rp/cpr/DWebstore/">http://vttransmap01.ad.state.vt.us/rp/cpr/DWebstore/</a>					Page Total Mileage: 7.580 mi		Page Total Mileage: 7.58 mi			