Route Log and Progress Chart

DRAFT

Please Note: Errors and Omissions May Exist.
Contact the VTrans Mapping Section with questions or concerns.

DISTRICT	TOWN	ROUTE
5	DUXBURY	VT-100

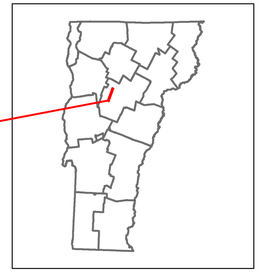

VERMONT 100

Base Map

1 in = 2,000 feet

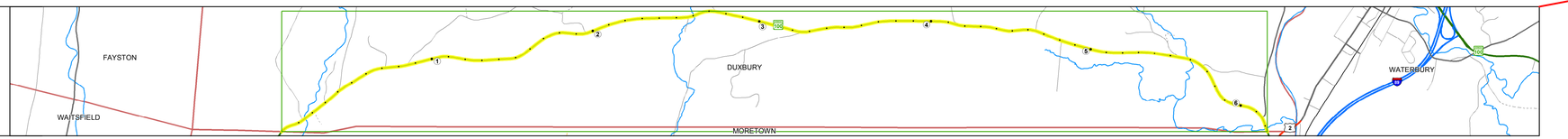

Stick Diagram

Road Widths

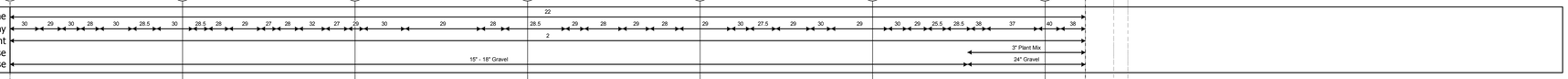

Curves

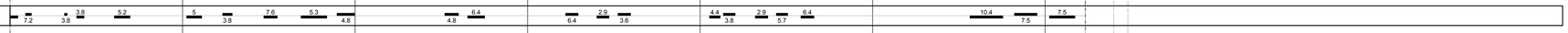

Grades

Historic Projects



Maintenance Garage

Speed Zone

Functional Class

National Highway System

Limited Access Highway

Traffic Counters



AADT Counts



Crash Locations

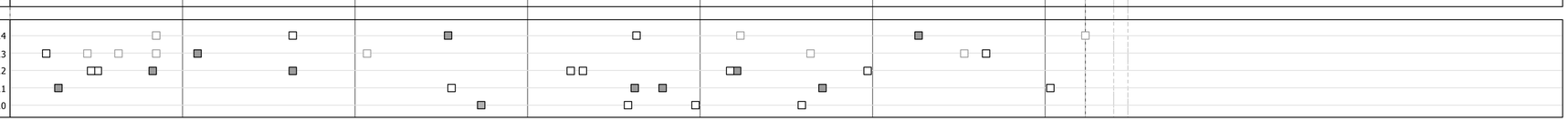

STRUCTURE DESCRIPTIONS

Bridge 187:
Stringer/multi-beam or girder - 2006
Structure No. 200013018712062
Length: 69'
Width: 33.4'
Facility Carried: VT 00100 ML
Bridge Type: ROLLED BEAM
Features Intersected: DOWSVILLE BROOK
Surface: Bituminous
Maintenance/Ownership: State

Culvert 190:
Culvert - 1959
Structure No. 300013019012061
Length: 8'
Under Clearance: 6.0'
Facility Carried: VT100
Bridge Type: CGMPPA
Features Intersected: BROOK
Maintenance: State

Culvert 193:
Culvert - 1977
Structure No. 200013019312062
Length: 23'
Facility Carried: VT 00100 ML
Bridge Type: MULTI PLT PIPE ARCH
Features Intersected: CROSSETT BROOK
Maintenance/Ownership: State

Culvert 194:
Culvert - 1977
Structure No. 200013019412062
Length: 22'
Facility Carried: VT 00100 ML
Bridge Type: R.C. BOX
Features Intersected: CROSSETT BROOK
Surface: Bituminous
Maintenance/Ownership: State

Historic Projects

Unknown
Retreatment
Resurface
Bituminous Mix
Skinny Mix
Bituminous Seal
Bituminous Concrete
Bituminous Macadam
Cold Plane and Bituminous Concrete
Concrete
Gravel
Surface Treated
Gravel
Plant Mix
Reclaimed Base and Bituminous Concrete

Indicated plans available - http://vtransmap01.aot.state.vt.us/rp/dpr/Diwebstore/

Functional Class

1 - Interstate System
2 - Other Freeways and Expressways
3 - Principal Arterial
4 - Minor Arterial
5 - Major Collector
6 - Minor Collector

Speed Zones

SPEED LIMIT 25, SPEED LIMIT 30, SPEED LIMIT 35, SPEED LIMIT 40, SPEED LIMIT 45, SPEED LIMIT 50, SPEED LIMIT 55, SPEED LIMIT 60, SPEED LIMIT 65

Curves

(degrees) Left / Right

Grades

(percent) grade up / grade down

Road Widths

(ft)

Traffic Counters

(counter ID)

AADT

(count)

Crash Locations

Fatal
Injury
Property Damage Only
Unknown Crash Type

Mileage by Functional Class By Sheet

013-4	4 - Minor Arterial	6.234

Page Total Mileage: 6.234 mi

Mileage by Town By Sheet

DUXBURY - V100-1206	6.234 of 6.234
Ghost Section - (US-2, MM 0.082 to 0.000)	

Page Total Mileage: 6.234 mi

DISTRICT	TOWN	Date: 11/15/16	ROUTE
5	DUXBURY	1 of 1 TWN mileage: 0.0 to 6.234	VT-100 ETE mileage: 135.634 to 141.868

For More Information Contact - Vermont Agency of Transportation, Policy, Planning and Intermodal Development Division - Mapping Section, 1 National Life Drive, Montpelier, VT 05633-5001 Telephone: 802-828-2600.