



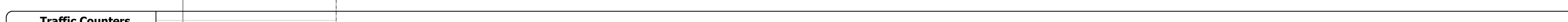


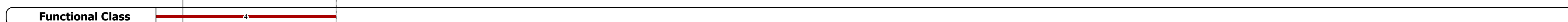


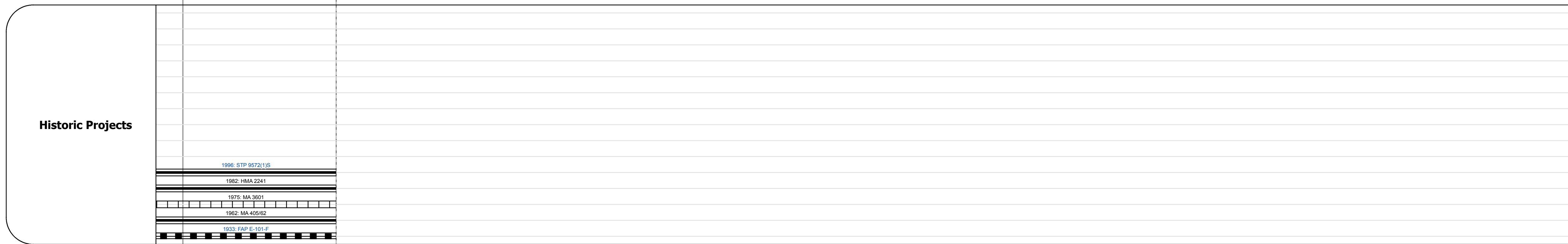




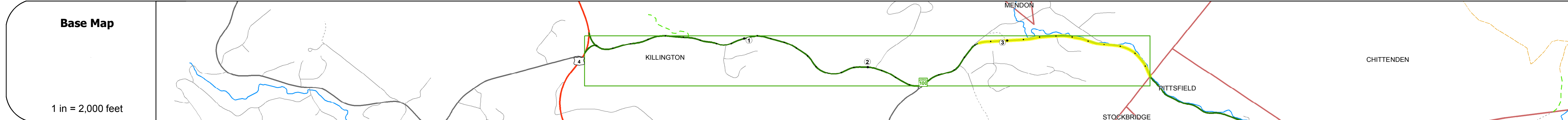
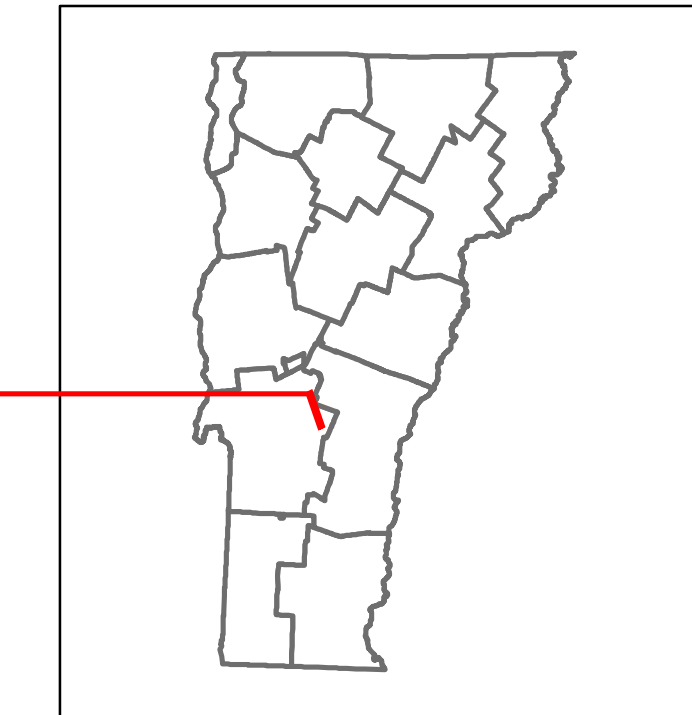


Route Log and Progress Chart

DRAFT

Please Note: Errors and Omissions May Exist.
Contact the VTrans Mapping Section with questions or concerns.

DISTRICT	TOWN	ROUTE
3	KILLINGTON	VT-100



STRUCTURE DESCRIPTIONS

--	--

<p>Historic Projects</p> <ul style="list-style-type: none"> Unknown Retreatment Resurface Bituminous Mix Skinny Mix Bituminous Seal <p>Surface Treated</p> <ul style="list-style-type: none"> Gravel Plant Mix Reclaimed Base and Bituminous Concrete <p>Speed Zones</p> <p>25 30 35 40 45 50 55 60 65</p>	<p>Functional Class</p> <ul style="list-style-type: none"> 1 - Interstate System 2 - Other Freeways and Expressways 3 - Principal Arterial 4 - Minor Arterial 5 - Major Collector 6 - Minor Collector <p>Curves</p> <ul style="list-style-type: none"> Left (degrees) Right <p>Grades</p> <ul style="list-style-type: none"> grade up grade down 	<p>Road Widths</p> <p>(ft)</p> <p>Traffic Counters</p> <p>(counter ID)</p>	<p>AADT</p> <p>(count)</p> <p>Crash Locations</p> <ul style="list-style-type: none"> Fatal Injury Property Damage Only Unknown Crash Type 	<p>Mileage by Functional Class By Sheet</p> <p>022-1 4 - Minor Arterial 3.969</p>	<p>Mileage by Town By Sheet</p> <p>KILLINGTON - V100-1121 1.14 of 3.969</p>	<p>DISTRICT</p> <p>3</p>	<p>TOWN</p> <p>KILLINGTON</p>	<p>Date: 11/15/16</p>	<p>ROUTE</p> <p>VT-100</p> <p>ETE mileage: 88.88 to 90.02</p>
				<p>Page Total Mileage: 2.829 mi</p>		<p>Page Total Mileage: 1.14 mi</p>		<p>2 of 2</p> <p>TWN mileage: 2.829 to 3.969</p>	