

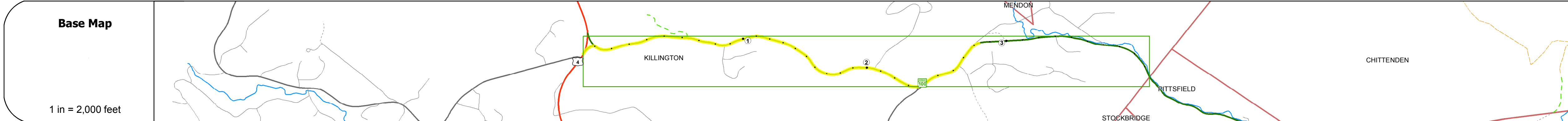
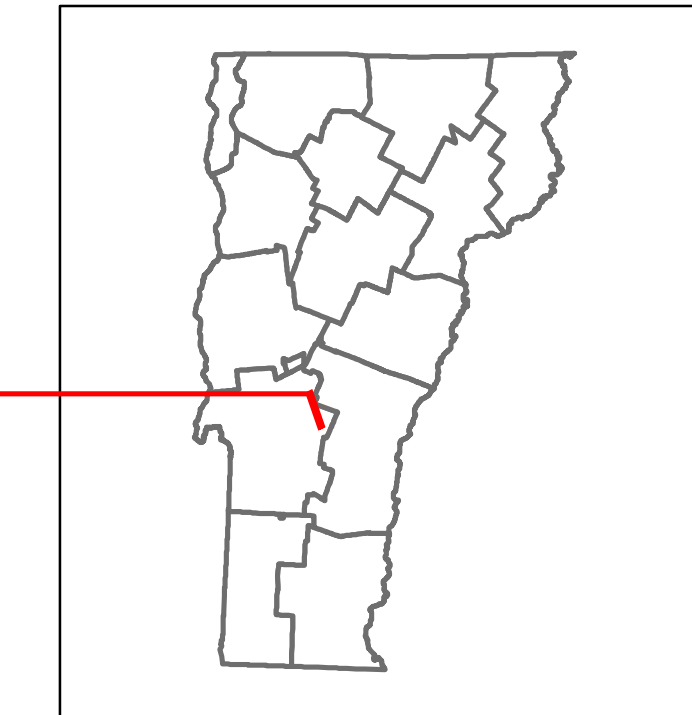


Route Log and Progress Chart

DRAFT

Please Note: Errors and Omissions May Exist.
Contact the VTrans Mapping Section with questions or concerns.

DISTRICT	TOWN	ROUTE
3	KILLINGTON	VT-100



Stick Diagram

- Town Center
- Stations (Feet)
- Railroad Crossings
- Primary Structures
- Secondary Structures
- Divided State Highway
- State Highway
- Divided Town Highway
- Town Highway
- Streams (Hydraulic Structure)
- Town Boundary
- Village/UC Boundaries
- District Boundaries
- State/Town Highway Change
- Divided Highway Limits
- Ghost Section Boundary
- Federal Urban Area Limits

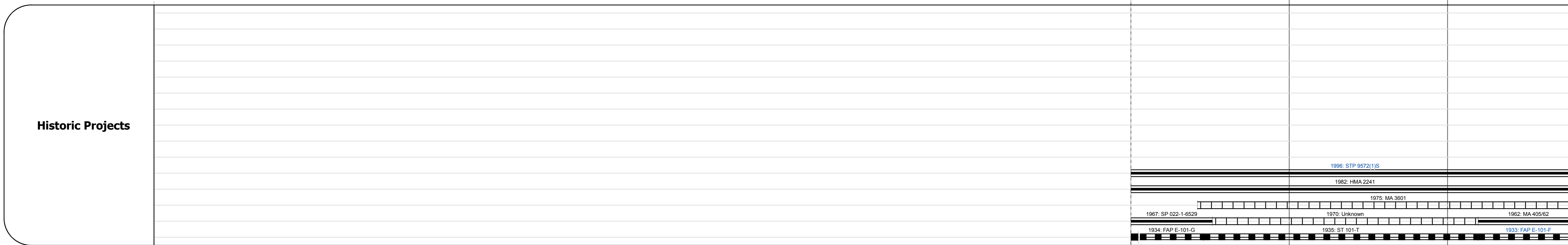


Scale: 1 INCH = 2000 FEET



STRUCTURE DESCRIPTIONS

Culvert 118:
Culvert - 1967
Structure No. 300022011811211
Length: 9'
Under Clearance: 7.0'
Facility Carried: VT100
Bridge Type: C.G.M.P.P.A.
Features Intersected: BROOK
Maintenance: State

Culvert 119:
Culvert - 1935
Structure No. 300022011911211
Length: 9'
Under Clearance: 7.0'
Facility Carried: VT100
Bridge Type: RC BOX
Features Intersected: OTTAUQUECHEE RIVER
Maintenance: State



Maintenance Garage

District 3 - Mendon Garage

Speed Zone

Functional Class

4


National Highway System

Limited Access Highway

Traffic Counters

AADT Counts

Year	Station 0+00	Station 2+800
2014	3600	3400
2013	3500	3300
2012	3500	3300
2011	3600	3300
2010	3600	3300



Historic Projects Unknown, Retreatment, Resurface, Bituminous Mix, Skinny Mix, Bituminous Seal Bituminous Concrete, Surface Treated Gravel, Cold Plane and Bituminous Concrete, Reclaimed Base and Bituminous Concrete, Concrete, Gravel	Functional Class 1- Interstate System, 2- Other Freeways and Expressways, 3- Principal Arterial, 4- Minor Arterial, 5- Major Collector, 6- Minor Collector	Curves Left (segress), Right Grades grade up, grade down	Road Widths (ft) Traffic Counters (counter ID)	AADT (count) Crash Locations Fatal, Property Damage Only, Injury, Unknown Crash Type	Mileage by Functional Class By Sheet 022-1 4 - Minor Arterial 3.969	Mileage by Town By Sheet KILLINGTON - V100-1121 Ghost Section - (US-4, MM 8.495 to 2.324) 2.829 of 3.969	DISTRICT 3	TOWN KILLINGTON	Date: 11/15/16	ROUTE VT-100 ETE mileage: 86.051 to 88.88
					Page Total Mileage: 2.829 mi		Page Total Mileage: 2.829 mi		1 of 2 TWN mileage: 0.0 to 2.829	