





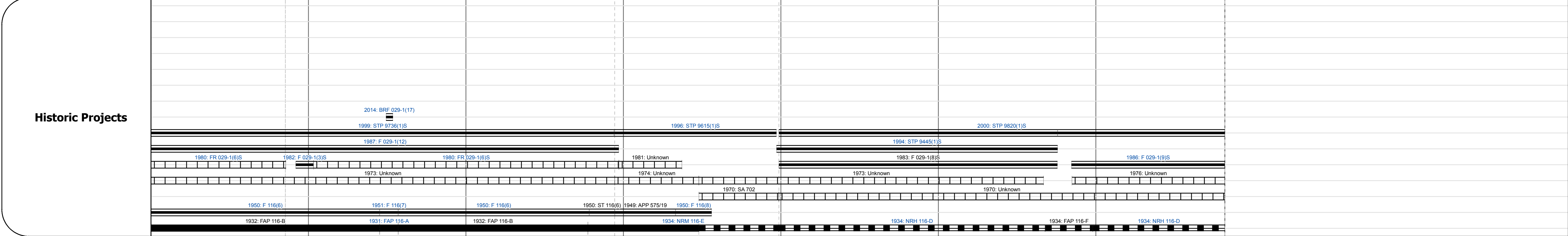


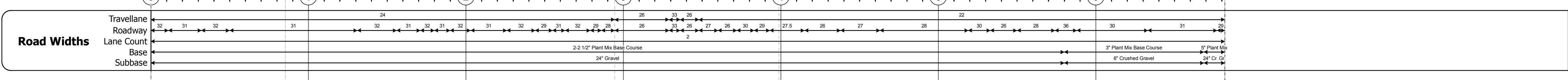
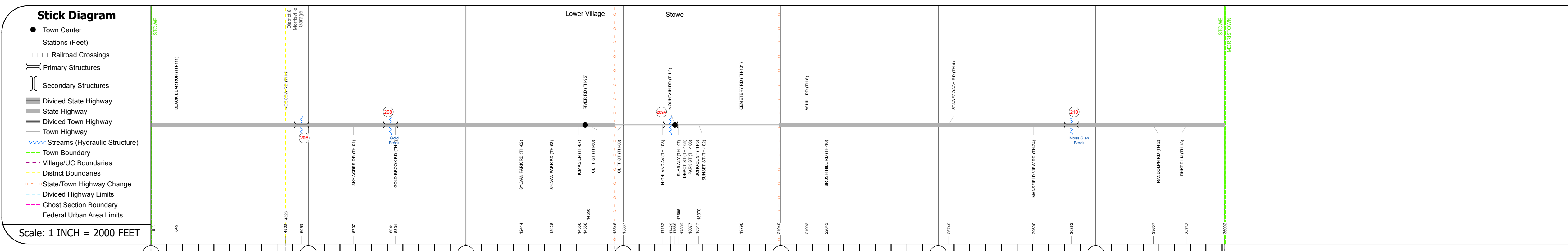
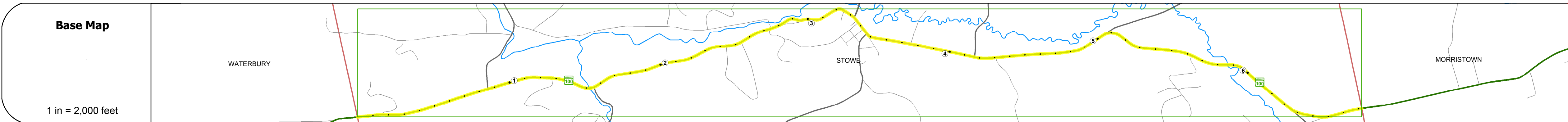
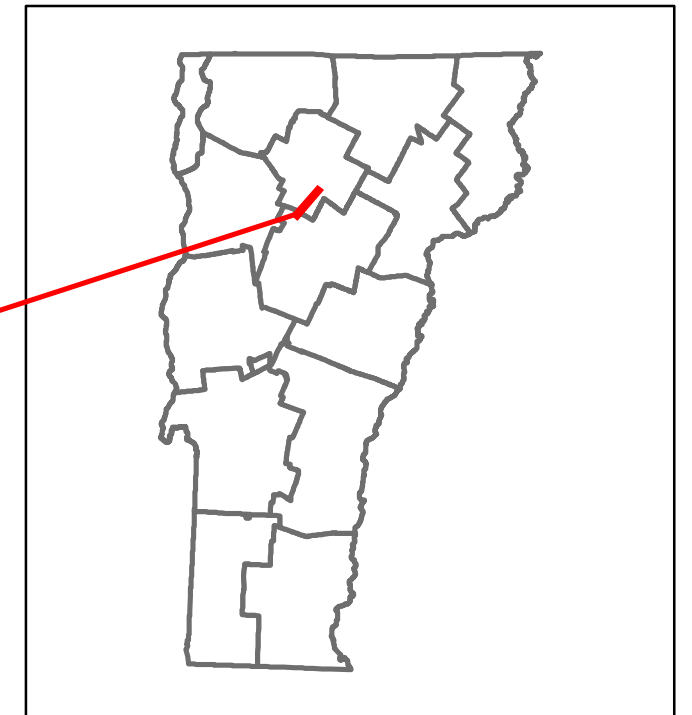


Route Log and Progress Chart

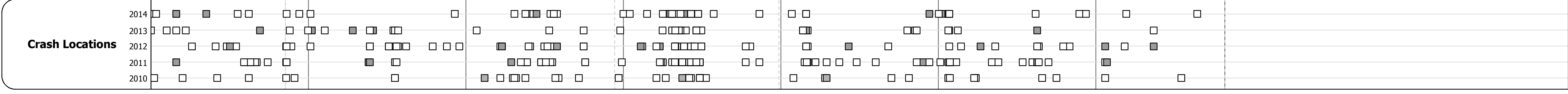
DRAFT

Please Note: Errors and Omissions May Exist.
Contact the VTrans Mapping Section with questions or concerns.

DISTRICT	TOWN	ROUTE
8	STOWE	VT-100



Year	0-1	1-2	2-3	3-4	4-5	5-6	6-7	7-8	8-9	9-10
2014	9700	9700	9000	10300	10600	9500	10700	8800	8800	8800
2013	9700	9700	9000	10300	10600	9500	10700	8800	8800	8800
2012	9600	9600	8900	10400	10700	9500	10600	8700	8700	8100
2011	9800	9800	8900	10400	10700	9600	10600	8700	8700	8100
2010	10000	10000	8800	10300	10600	9700	10500	8600	8600	8000



STRUCTURE DESCRIPTIONS

Culvert 206:
Culvert - 1982
Structure No. 300029020608081
Length: 6'
Under Clearance: 6.0'
Facility Carried: VT100
Bridge Type: ACGMP
Features Intersected: BROOK
Maintenance: State

Bridge 208:
Tee Beam - 2014
Structure No. 200029020808082
Length: 76'
Width: 32.0'
Facility Carried: VT 00100 ML
Bridge Type: NEXT "F" BEAM
Features Intersected: GOLD BROOK
Maintenance/Ownership: State

Culvert 209A:
Culvert - 2001
Structure No. 300290209A08081
Length: 6'
Under Clearance: 6.0'
Facility Carried: VT100
Bridge Type: PRECAST CONC. BOX
Features Intersected: BROOK
Maintenance: Town

Bridge 210:
Stringer/multi-beam or girder - 1934
Structure No. 200029021008082
Length: 54'
Width: 39.0'
Facility Carried: VT 00100 ML
Bridge Type: ROLLED BEAM
Features Intersected: MOSS GLEN BROOK
Surface: Bituminous
Maintenance/Ownership: State

Historic Projects <ul style="list-style-type: none"> Unknown Retreatment Resurface Bituminous Mix Skinny Mix Bituminous Seal 	Functional Class <ul style="list-style-type: none"> 1 - Interstate System 2 - Other Freeways and Expressways 3 - Principal Arterial 4 - Minor Arterial 5 - Major Collector 6 - Minor Collector 	Curves <ul style="list-style-type: none"> Left (degrees) Right 	Road Widths <ul style="list-style-type: none"> (ft) 	AADT <ul style="list-style-type: none"> (count) 	Mileage by Functional Class By Sheet 029-1 4 - Minor Arterial 6.819	Mileage by Town By Sheet STOWE - v100-0808 6.819 of 6.819	DISTRICT 8	TOWN STOWE	Date: 11/15/16	ROUTE VT-100 ETE mileage: 148.678 to 155.497
Surface Treated <ul style="list-style-type: none"> Gravel Cold Plane and Bituminous Concrete Reclaimed Base and Bituminous Concrete Concrete Gravel 	Speed Zones 25 30 35 40 45 50 55 60 65	Grades <ul style="list-style-type: none"> grade up grade down 	Traffic Counters <ul style="list-style-type: none"> (counter ID) 	Crash Locations <ul style="list-style-type: none"> Fatal Injury Property Damage Only Unknown Crash Type 	Page Total Mileage: 6.819 mi	Page Total Mileage: 6.819 mi	1 of 1 TWN mileage: 0.0 to 6.819			