




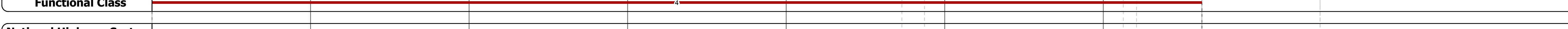


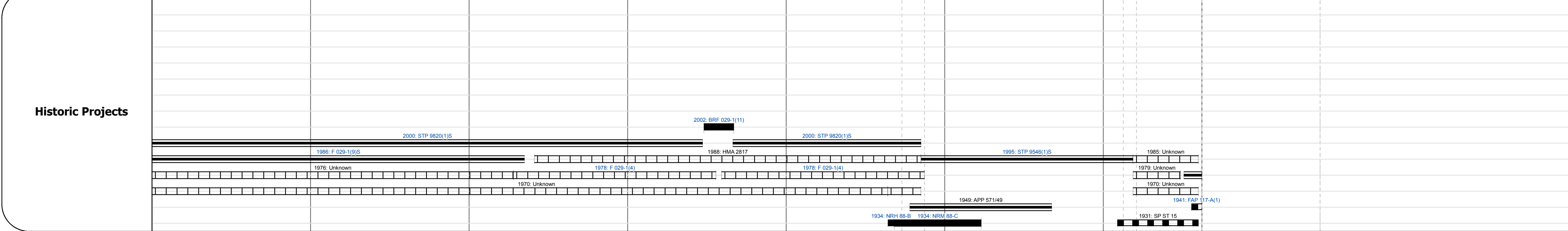


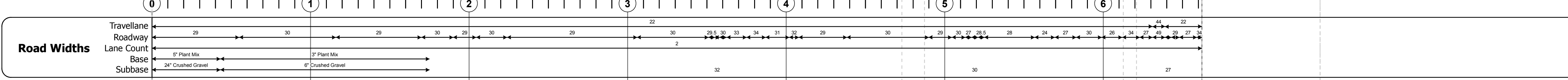

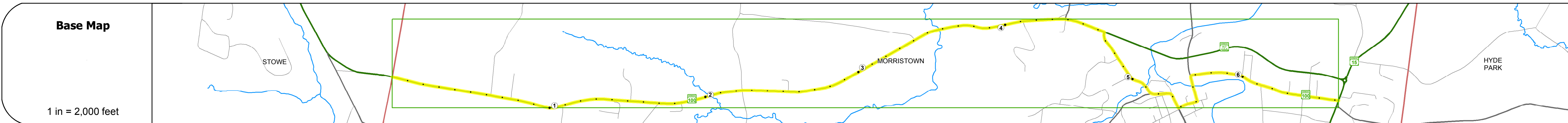
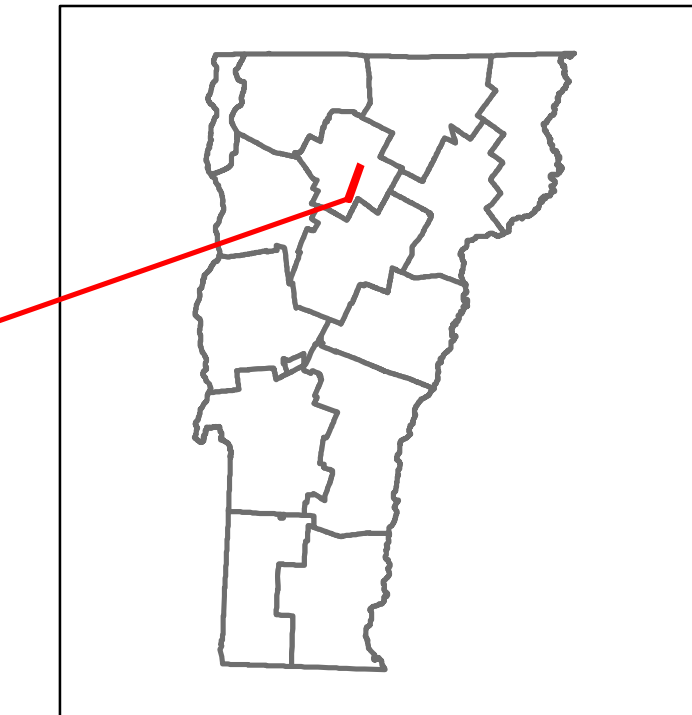


# Route Log and Progress Chart

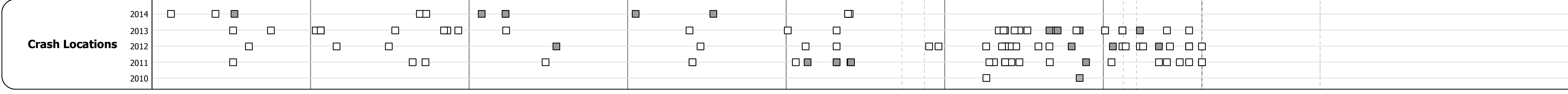
**DRAFT**

Please Note: Errors and Omissions May Exist.  
Contact the VTrans Mapping Section with questions or concerns.

DISTRICT	TOWN	ROUTE
8	MORRISTOWN	VT-100



Year	0-1	1-2	2-3	3-4	4-5	5-6	6-7	7-8	8-9	9-10	
2014			8800			9900	6200	6100	7700	8900	8300
2013			8500			9700	6800	6800	8600	9900	10400
2012			8100			9500	7500	7600	9400	11000	11200
2011			8100			9300	7500	7600	8700	10900	11700
2010			8000			9100	7800	7500	8000	10700	11400



## STRUCTURE DESCRIPTIONS

- Culvert 211:**  
Culvert - 1934  
Structure No. 300029021108071  
Length: 9'  
Under Clearance: 7.0'  
Facility Carried: VT100  
Bridge Type: R C BOX  
Features Intersected: RYDER BROOK  
Maintenance: State
- Culvert 212:**  
Culvert - 1934  
Structure No. 300029021208071  
Length: 9'  
Under Clearance: 7.0'  
Facility Carried: VT100  
Bridge Type: R C BOX  
Features Intersected: BROOK  
Maintenance: State
- Bridge 213:**  
Stringer/multi-beam or girder - 2002  
Structure No. 200029021308072  
Length: 148'  
Width: 33.0'  
Weight Limit: 0  
Facility Carried: VT 00100 ML  
Bridge Type: WELDED PLATE GIRDER  
Features Intersected: RYDER BROOK  
Maintenance/Ownership: State
- Culvert 214:**  
Culvert - 1934  
Structure No. 300029021408071  
Length: 15'  
Under Clearance: 15.0'  
Facility Carried: VT100  
Bridge Type: R C BOX  
Features Intersected: RYDER BROOK  
Maintenance: State
- Bridge 215:**  
Truss - thru - 2009  
Structure No. 200029021508072  
Length: 128'  
Width: 24.0'  
Facility Carried: VT 00100 ML  
Bridge Type: WELDED PONY TRUSS  
Features Intersected: LAMOILLE RIVER  
Surface: Bituminous  
Maintenance/Ownership: Town

<b>Historic Projects</b> <ul style="list-style-type: none"> <li>Unknown</li> <li>Retreatment</li> <li>Resurface</li> <li>Bituminous Mix</li> <li>Skinny Mix</li> <li>Bituminous Seal</li> </ul>	<b>Functional Class</b> <ul style="list-style-type: none"> <li>1 - Interstate System</li> <li>2 - Other</li> <li>3 - Principal Arterial</li> <li>4 - Minor Arterial</li> <li>5 - Major Collector</li> <li>6 - Minor Collector</li> </ul>	<b>Curves</b> <ul style="list-style-type: none"> <li>Left</li> <li>Right</li> </ul>	<b>Road Widths</b> <ul style="list-style-type: none"> <li>(ft)</li> </ul>	<b>AAADT</b> <ul style="list-style-type: none"> <li>(count)</li> </ul>	<b>Mileage by Functional Class By Sheet</b> 029-1 4 - Minor Arterial 6.622	<b>Mileage by Town By Sheet</b> MORRISTOWN - V100-0807 Ghost Section - (VT-15, MM 0.745 to 0.000) 6.622 of 6.622	<b>DISTRICT</b> 8	<b>TOWN</b> MORRISTOWN	<b>Date:</b> 11/15/16	<b>ROUTE</b> VT-100 ETE mileage: 155.497 to 162.119
<b>Speed Zones</b> 25 30 35 40 45 50 55 60 65	<b>Grades</b> grade up grade down	<b>Traffic Counters</b> (counter ID)	<b>Crash Locations</b> Fatal Injury Property Damage Only Unknown Crash Type	<b>Page Total Mileage:</b> 6.622 mi	<b>Page Total Mileage:</b> 6.622 mi	<b>1 of 1</b> TWN mileage: 0.0 to 6.622				

For More Information Contact - Vermont Agency of Transportation, Policy, Planning and Intermodal Development Division - Mapping Section, 1 National Life Drive, Montpelier, VT 05633-5001 Telephone: 802-828-2600.