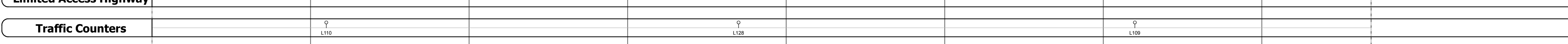



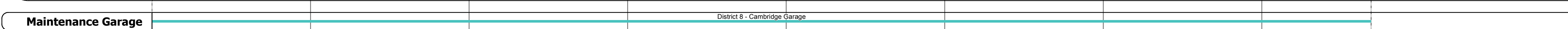
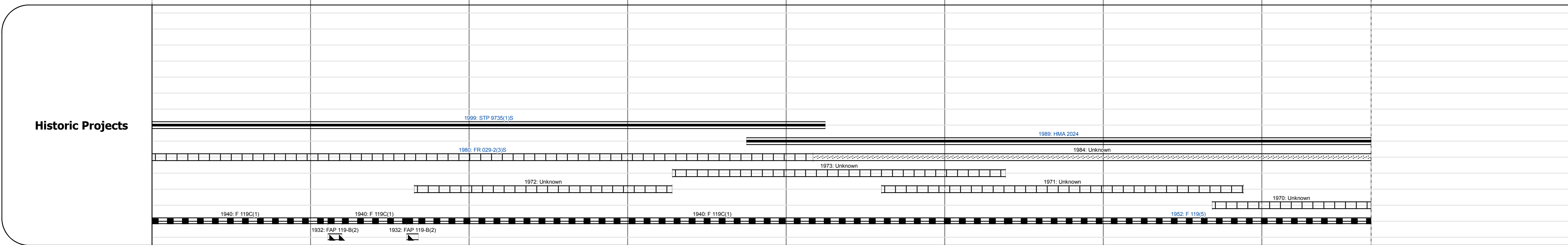
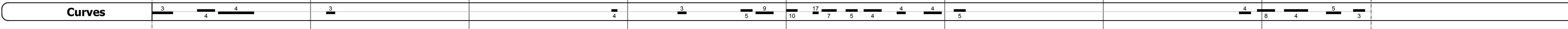
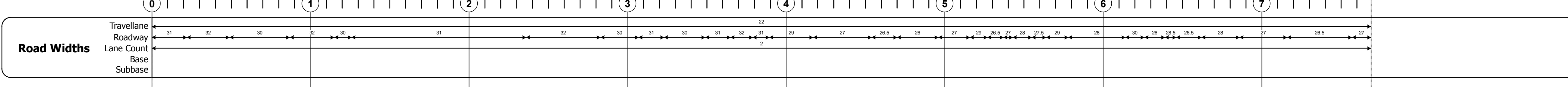
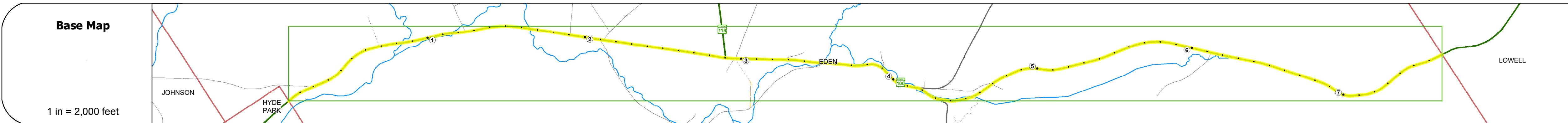
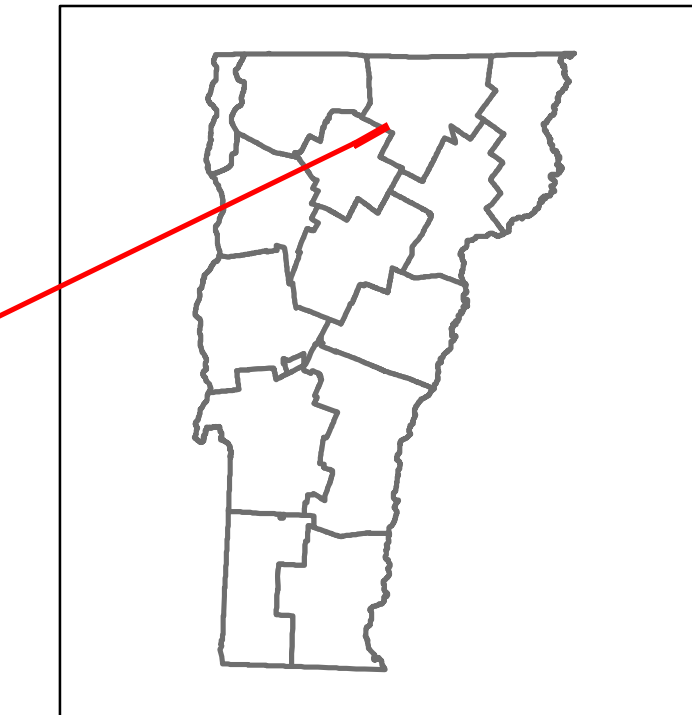
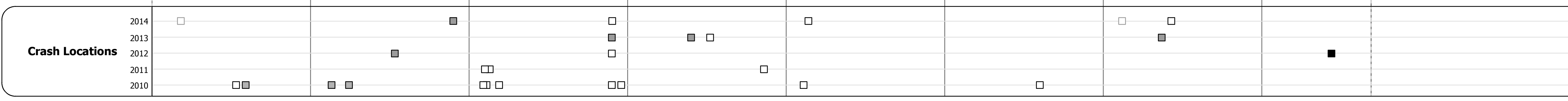


<b>DISTRICT</b>	<b>TOWN</b>	<b>ROUTE</b>
8	EDEN	VT-100



Year	Station 0-1	Station 1-2	Station 2-3	Station 3-4	Station 4-5	Station 5-6	Station 6-7
2014	5000	3800	3600	3600	2300		
2013	4800	3800	3600	3600	2100		
2012	4600	3800	3600	3600	2000		
2011	4600	3500	3500	3500	2000		
2010	4500	3200	3300	3300	2000		



### STRUCTURE DESCRIPTIONS

**Culvert 219:**  
Culvert - 1940  
Structure No. 300029021908031  
Length: 10'  
Under Clearance: 5.0'  
Facility Carried: VT100  
Bridge Type: RC BOX  
Features Intersected: STONY BROOK  
Maintenance: State

**Bridge 220:**  
Tee Beam - 1932  
Structure No. 200029022008032  
Length: 33'  
Width: 31.3'  
Facility Carried: VT 00100 ML  
Bridge Type: TBEAM WIDE W/ ROL BM  
Features Intersected: GHION RIVER  
Surface: Bituminous  
Maintenance/Ownership: State

**Bridge 221:**  
Tee Beam - 1932  
Structure No. 200029022108032  
Length: 29'  
Width: 31.2'  
Facility Carried: VT 00100 ML  
Bridge Type: TBEAM WIDE W/ ROL BM  
Features Intersected: GHION RIVER  
Surface: Bituminous  
Maintenance/Ownership: State

**Bridge 222:**  
Tee Beam - 1929  
Structure No. 200029022208032  
Length: 39'  
Width: 31.0'  
Facility Carried: VT 00100 ML  
Bridge Type: TBEAM WIDE W/ ROL BM  
Features Intersected: GHION RIVER  
Surface: Bituminous  
Maintenance/Ownership: State

**Bridge 223:**  
Slab - 1931  
Structure No. 200029022308032  
Length: 23'  
Width: 30.5'  
Facility Carried: VT 00100 ML  
Bridge Type: CONCRETE SLAB  
Features Intersected: GHION RIVER  
Surface: Bituminous  
Maintenance/Ownership: State

**Bridge 224:**  
Slab - 1931  
Structure No. 200029022408032  
Length: 23'  
Width: 31.3'  
Facility Carried: VT 00100 ML  
Bridge Type: CONCRETE SLAB  
Features Intersected: GHION RIVER  
Surface: Bituminous  
Maintenance/Ownership: State

**Culvert 225:**  
Culvert - 1952  
Structure No. 300029022508031  
Length: 27'  
Under Clearance: 9.0'  
Facility Carried: VT100  
Bridge Type: CGMPPA  
Features Intersected: GHION RIVER  
Maintenance: State

**Bridge 227:**  
Slab - 1952  
Structure No. 300029022708031  
Length: 19'  
Width: 31.0'  
Facility Carried: VT100  
Bridge Type: CONCRETE SLAB  
Features Intersected: SUCKER BROOK  
Surface: Bituminous  
Maintenance: State

<b>Historic Projects</b> <ul style="list-style-type: none"> <li>Unknown</li> <li>Bituminous Concrete</li> <li>Retreatment</li> <li>Resurface</li> <li>Bituminous Mix</li> <li>Skinny Mix</li> <li>Bituminous Seal</li> </ul>	<b>Functional Class</b> <ul style="list-style-type: none"> <li>1 - Interstate System</li> <li>2 - Other</li> <li>3 - Principal Arterial</li> <li>4 - Minor Arterial</li> <li>5 - Major Collector</li> <li>6 - Minor Collector</li> </ul>	<b>Curves</b> <ul style="list-style-type: none"> <li>Left</li> <li>Right</li> </ul>	<b>Road Widths</b> <ul style="list-style-type: none"> <li>(ft)</li> </ul>	<b>AADT</b> <ul style="list-style-type: none"> <li>(count)</li> </ul>	<b>Mileage by Functional Class By Sheet</b> 029-2 4 - Minor Arterial 7.689	<b>Mileage by Town By Sheet</b> EDEN - V100-0803 7.689 of 7.689	<b>DISTRICT</b> 8	<b>TOWN</b> EDEN	<b>Date:</b> 11/15/16	<b>ROUTE</b> VT-100
<b>Crash Locations</b> <ul style="list-style-type: none"> <li>Fatal</li> <li>Injury</li> <li>Property Damage Only</li> <li>Unknown Crash Type</li> </ul>	<b>Speed Zones</b> 25 30 35 40 45 50 55 60 65	<b>Grades</b> <ul style="list-style-type: none"> <li>grade up</li> <li>grade down</li> </ul>	<b>Traffic Counters</b> <ul style="list-style-type: none"> <li>(counter ID)</li> </ul>	<b>Crash Locations</b> <ul style="list-style-type: none"> <li>Fatal</li> <li>Injury</li> <li>Property Damage Only</li> <li>Unknown Crash Type</li> </ul>	<b>Page Total Mileage:</b> 7.689 mi	<b>Page Total Mileage:</b> 7.689 mi	<b>1 of 1</b> TWN mileage: 0.0 to 7.689	<b>ETE mileage:</b> 168.626 to 176.315		