
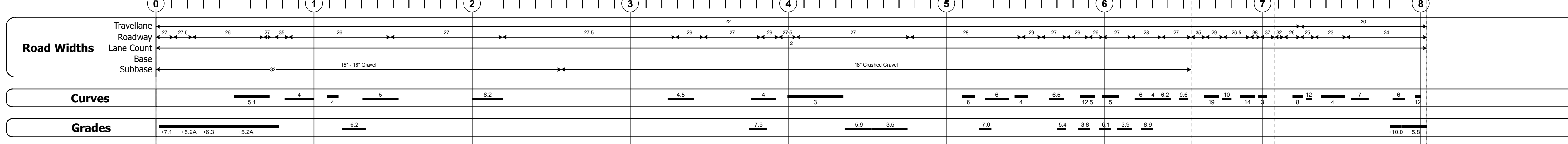
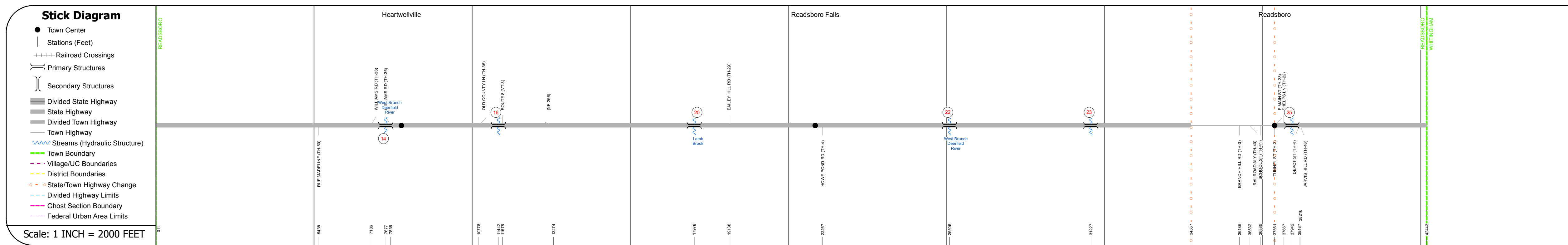
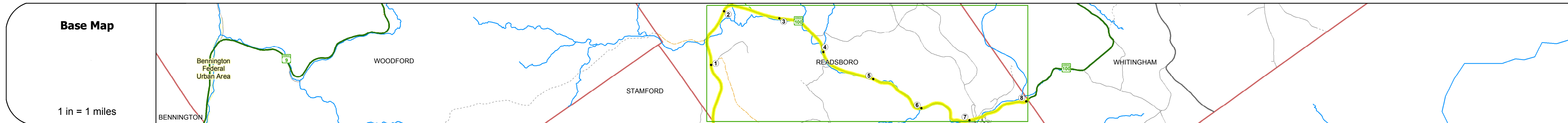
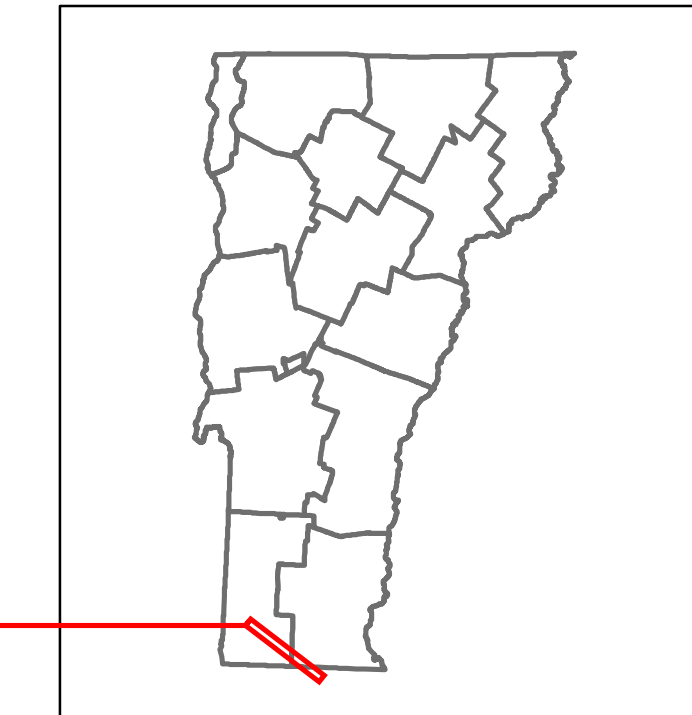
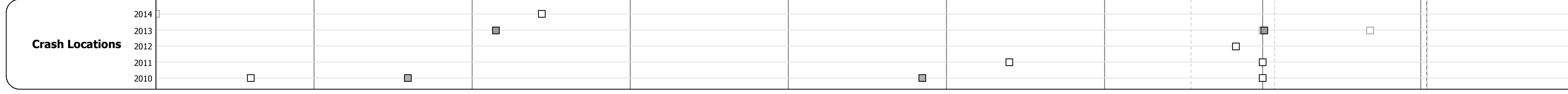


DISTRICT	TOWN	ROUTE
1	READSBORO	VT-100



Year	Station 0	Station 1	Station 2	Station 3	Station 4	Station 5	Station 6	Station 7	Station 8
2014	1000	850	630	760	870	800			
2013	1000	830	620	700	750	820			
2012	1000	800	620	640	640	840			
2011	1000	840	620	640	640	840			
2010	1000	870	610	630	630	830			



STRUCTURE DESCRIPTIONS

Bridge 14:
Stringer/multi-beam or girder - 1963
Structure No. 200102001402092
Length: 69'
Width: 31.7'
Facility Carried: VT 00100 ML
Bridge Type: ROLLED BEAM
Features Intersected: W. BR. DEERFIELD RIVER
Surface: Bituminous
Maintenance/Ownership: State

Culvert 16:
Culvert - 1963
Structure No. 300102001602091
Length: 15'
Under Clearance: 10.0'
Facility Carried: VT 100
Bridge Type: CGMPPA
Features Intersected: DEERFIELD RIVER
Maintenance: State

Culvert 20:
Culvert - 1968
Structure No. 300102002002091
Length: 9'
Under Clearance: 7.0'
Facility Carried: VT 100
Bridge Type: CGMPPA
Features Intersected: BROOK
Maintenance: State

Bridge 22:
Stringer/multi-beam or girder - 1970
Structure No. 200102002202092
Length: 119'
Width: 30.6'
Facility Carried: VT 00100 ML
Bridge Type: WELDED PLATE GIRDER
Features Intersected: W. BR. DEERFIELD RIVER
Surface: Bituminous
Maintenance/Ownership: State

Culvert 23:
Culvert - 1970
Structure No. 200102002302092
Length: 30'
Facility Carried: VT 00100 ML
Bridge Type: CONC ARCH CULVERT
Features Intersected: W. BR. DEERFIELD RIVER
Maintenance/Ownership: State

Bridge 25:
Girder and floorbeam system - 1954
Structure No. 200102002502092
Length: 340'
Width: 28.6'
Facility Carried: VT 00100 ML
Bridge Type: 3 SPN CONT RIV 2 GIR
Features Intersected: DEERFIELD RIVER
Maintenance/Ownership: State

Historic Projects <ul style="list-style-type: none"> Unknown Retreatment Resurface Bituminous Mix Skinny Mix Bituminous Seal 	Functional Class <ul style="list-style-type: none"> 1 - Interstate System 2 - Other Freeways and Expressways 3 - Principal Arterial 4 - Minor Arterial 5 - Major Collector 6 - Minor Collector 	Curves <ul style="list-style-type: none"> Left Right 	Road Widths (ft)	Traffic Counters (counter ID)	Crash Locations <ul style="list-style-type: none"> Fatal Injury Property Damage Only Unknown Crash Type 	Mileage by Functional Class By Sheet 0102 5 - Major collector 8.038	Mileage by Town By Sheet READSBORO - V100-0209 8.038 of 8.038	DISTRICT 1	TOWN READSBORO	Date: 11/15/16	ROUTE VT-100 ETE mileage: 5.752 to 13.79
Speed Zones 25 30 35 40 45 50 55 60 65						Page Total Mileage: 8.038 mi		Page Total Mileage: 8.038 mi			