


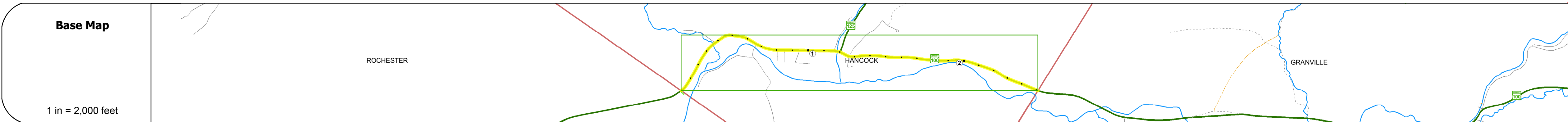
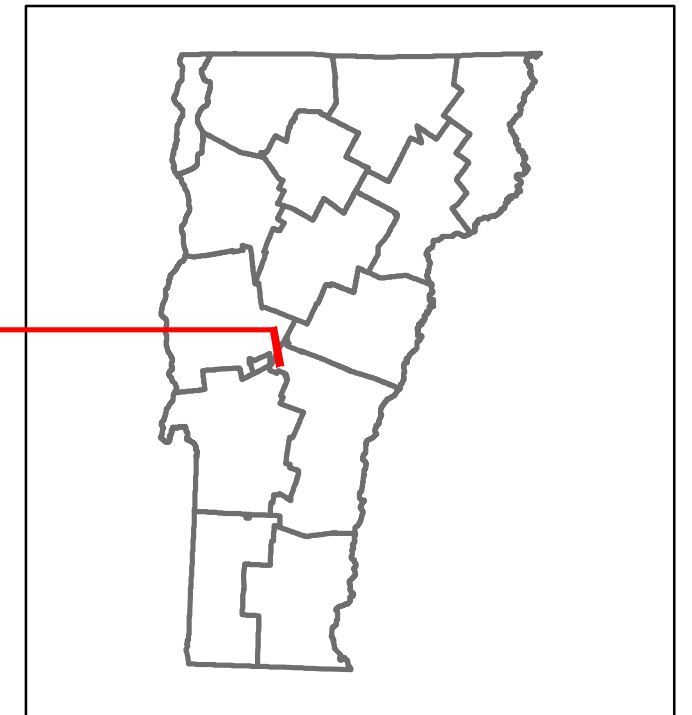


Route Log and Progress Chart

DRAFT

Please Note: Errors and Omissions May Exist.
Contact the VTrans Mapping Section with questions or concerns.

DISTRICT	TOWN	ROUTE
4	HANCOCK	VT-100



Road Widths	Travellane	Roadway	Lane Count	Base	Subbase
	26.5	27	26	28	29
	27	27	27	27	27
	27.5	27	29		

Curves	5	11	7	4	7.5	12.5	5	8
--------	---	----	---	---	-----	------	---	---

Grades	-8.0
--------	------



Maintenance Garage	District 4 - Rochester Garage
--------------------	-------------------------------

Speed Zone	35
------------	----

Functional Class	4
------------------	---

National Highway System	
-------------------------	--

Limited Access Highway	
------------------------	--

Traffic Counters	
------------------	--

Year	2014	2013	2012	2011	2010
1900	2200	1300			
2000	2500	1400			
2100	2800	1600			
2100	2500	1500			
2100	2100	1400			

Year	2014	2013	2012	2011	2010
Crash Locations					

STRUCTURE DESCRIPTIONS

Culvert 144A:
Culvert - 1976
Structure No. 200013144A01082
Length: 20'
Facility Carried: VT 00100 ML
Bridge Type: TWIN CGMPA
Features Intersected: TUNNEL BROOK
Maintenance/Ownership: State

Bridge 145:
Stringer/multi-beam or girder - 1979
Structure No. 200013014501082
Length: 55'
Width: 34.5'
Facility Carried: VT 00100 ML
Bridge Type: ROLLED BEAM
Features Intersected: HANCOCK BRANCH
Surface: Bituminous
Maintenance/Ownership: State

Culvert 146:
Culvert - 1948
Structure No. 300013014601081
Length: 8'
Width: 30.8'
Under Clearance: 4.5'
Facility Carried: VT100
Bridge Type: CONCRETE BOX
Features Intersected: JONES BROOK
Surface: Bituminous
Maintenance: State

Historic Projects <ul style="list-style-type: none"> Unknown Retreatment Resurface Bituminous Mix Skinny Mix Bituminous Seal 	Functional Class <ul style="list-style-type: none"> 1 - Interstate System 2 - Other Freeways and Expressways 3 - Principal Arterial 4 - Minor Arterial 5 - Major Collector 6 - Minor Collector 	Curves <ul style="list-style-type: none"> Left Right 	Road Widths (ft)	AADT (count)	Mileage by Functional Class By Sheet 013-4 4 - Minor Arterial 2.511	Mileage by Town By Sheet HANCOCK - V100-0108 2.511 of 2.511	DISTRICT 4	TOWN HANCOCK	Date: 11/15/16	ROUTE VT-100
Crash Locations <ul style="list-style-type: none"> Fatal Injury Property Damage Only Unknown Crash Type 	Speed Zones 25 30 35 40 45 50 55 60 65	Grades <ul style="list-style-type: none"> grade up grade down 	Traffic Counters (counter ID)	Crash Locations Fatal, Injury, Property Damage Only, Unknown Crash Type	Page Total Mileage: 2.511 mi	Page Total Mileage: 2.511 mi	1 of 1 TWN mileage: 0.0 to 2.511	ETE mileage: 108.359 to 110.87		