

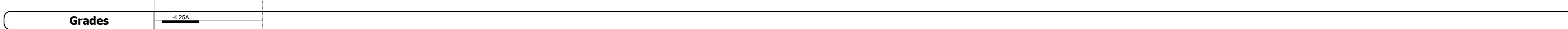


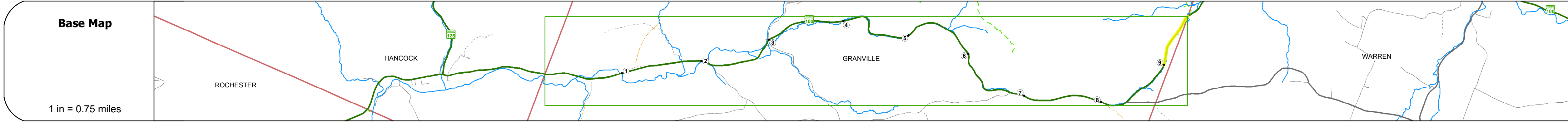
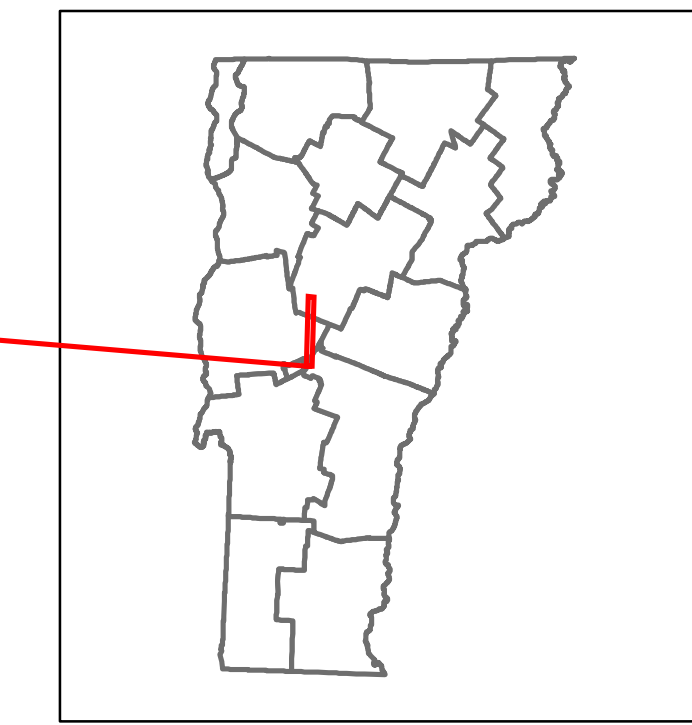


Route Log and Progress Chart

DRAFT

Please Note: Errors and Omissions May Exist.
Contact the VTrans Mapping Section with questions or concerns.

DISTRICT	TOWN	ROUTE
4	GRANVILLE	VT-100



Maintenance Garage: District 4 - Rochester Garage


Speed Zone

Functional Class: 4

National Highway System

Limited Access Highway

Traffic Counters



STRUCTURE DESCRIPTIONS

--	--

Historic Projects Unknown, Bituminous Concrete, Retreatment, Resurface, Bituminous Mix, Skinny Mix, Bituminous Seal, Surface Treated Gravel, Plant Mix, Reclaimed Base and Bituminous Concrete	Functional Class 1- Interstate System, 2- Other Freeways and Expressways, 3- Principal Arterial, 4- Minor Arterial, 5- Major Collector, 6- Minor Collector	Curves Left (degrees), Right (degrees)	Road Widths (ft)	AADT (count)	Mileage by Functional Class By Sheet 013-4 4 - Minor Arterial 0.687	Mileage by Town By Sheet GRANVILLE - V100-0107 0.687 of 9.687	DISTRICT 4	TOWN GRANVILLE	Date: 11/15/16 Page: 2 of 2 TWN mileage: 9.0 to 9.687	ROUTE VT-100 ETE mileage: 119.87 to 120.557
Speed Zones 25 30 35 40 45 50 55 60 65					Crash Locations Fatal, Property Damage Only, Injury, Unknown Crash Type		Page Total Mileage: 0.687 mi		Page Total Mileage: 0.687 mi	