

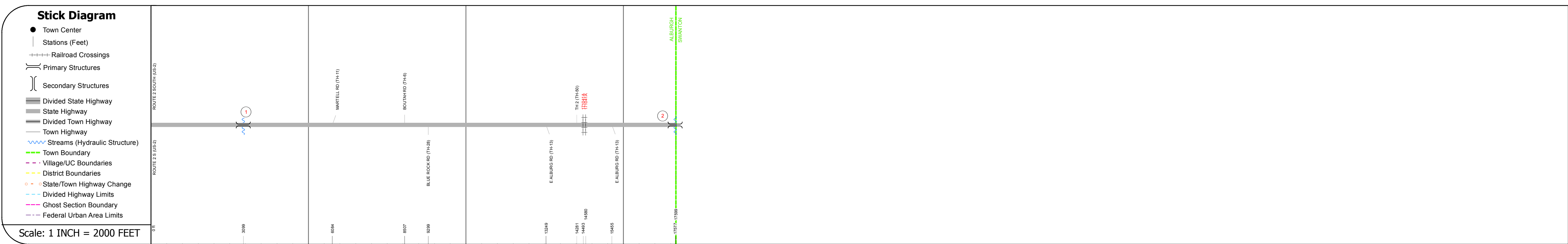
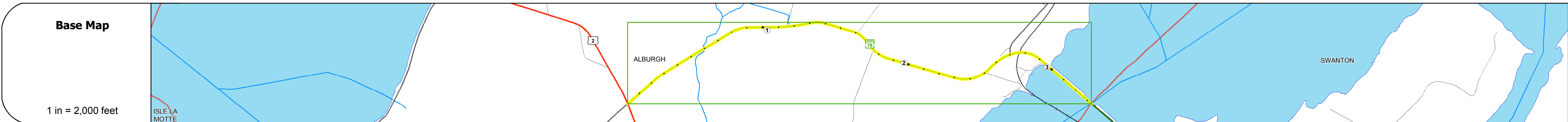
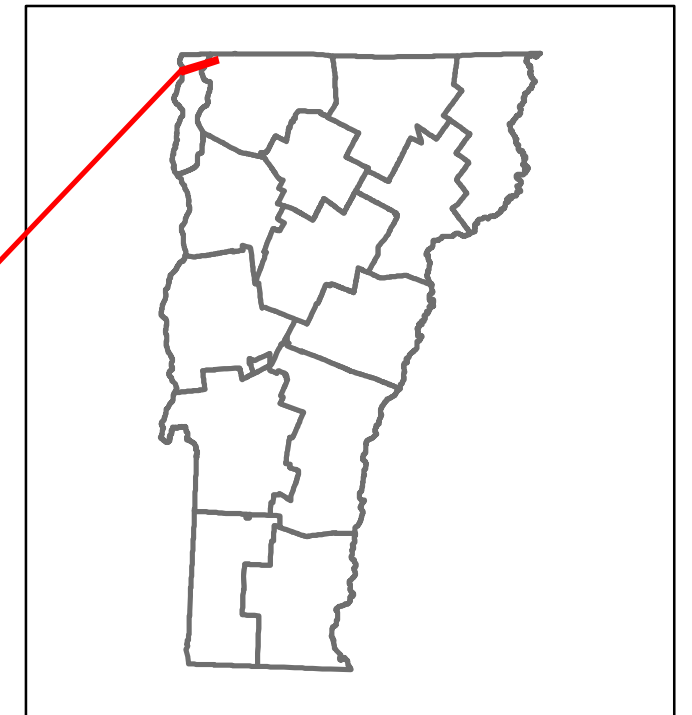


Route Log and Progress Chart

DRAFT

Please Note: Errors and Omissions May Exist.
Contact the VTrans Mapping Section with questions or concerns.


DISTRICT	TOWN	ROUTE
8	ALBURGH	VT-78



Road Widths	30	40	31	30	31	30	31	29	30	44	45	43	34	44
Lane Count														
Base														
Subbase														

Curves	5	6	7	5	5	5
--------	---	---	---	---	---	---

Grades						
--------	--	--	--	--	--	--



Maintenance Garage	District 8 - Highgate Garage
--------------------	------------------------------

Speed Zone	
------------	--


Functional Class	3
------------------	---

National Highway System	NHS - Other NHS Routes
-------------------------	------------------------

Limited Access Highway	
------------------------	--

Traffic Counters	G110, G111
------------------	------------

AA DT Counts	2014: 5300, 6500; 2013: 5300, 6200; 2012: 5400, 6000; 2011: 5400, 5300; 2010: 5300, 4800
--------------	--



STRUCTURE DESCRIPTIONS

Bridge 1:
Stringer/multi-beam or girder - 1938
Structure No. 200036000107012
Length: 59'
Width: 28.3'
Facility Carried: VT 00078 ML
Bridge Type: ROLLED BEAM
Features Intersected: MUD CREEK
Surface: Bituminous
Maintenance/Ownership: State

Bridge 2:
Stringer/multi-beam or girder - 2007
Structure No. 200036000207012
Length: 3586'
Width: 42.3'
Facility Carried: VT 00078 ML
Bridge Type: 23 SP WELDED PLT GRD
Features Intersected: MISSISQUOI BAY
Surface: Bituminous
Maintenance/Ownership: State

Historic Projects Unknown, Bituminous Concrete, Surface Treated, Retreatment, Bituminous Macadam, Gravel, Resurface, Cold Plane and Plant Mix, Bituminous Mix, Bituminous Concrete, Reclaimed Base and Bituminous Concrete, Concrete, Gravel, Bituminous Seal, Gravel <small>Indicated plans available - http://vtransmap01.aot.state.vt.us/rp/cpr/DWebstore/</small>	Functional Class 1 - Interstate System, 2 - Other Freeways and Expressways, 3 - Principal Arterial, 4 - Minor Arterial, 5 - Major Collector, 6 - Minor Collector	Curves Left, Right Grades grade up, grade down	Road Widths (ft) Traffic Counters (counter ID)	AA DT (count)	Mileage by Functional Class By Sheet 036-1 3 - Other Principal Arterial 3.333	Mileage by Town By Sheet ALBURGH - V078-0701 3.333 of 3.333	DISTRICT 8	TOWN ALBURGH	Date: 11/15/16 Page: 1 of 1 ETE mileage: 0.0 to 3.333	ROUTE VT-78 ETE mileage: 0.0 to 3.333
					Page Total Mileage: 3.333 mi				Page Total Mileage: 3.333 mi	