

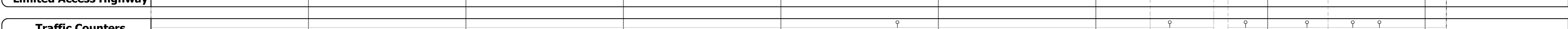





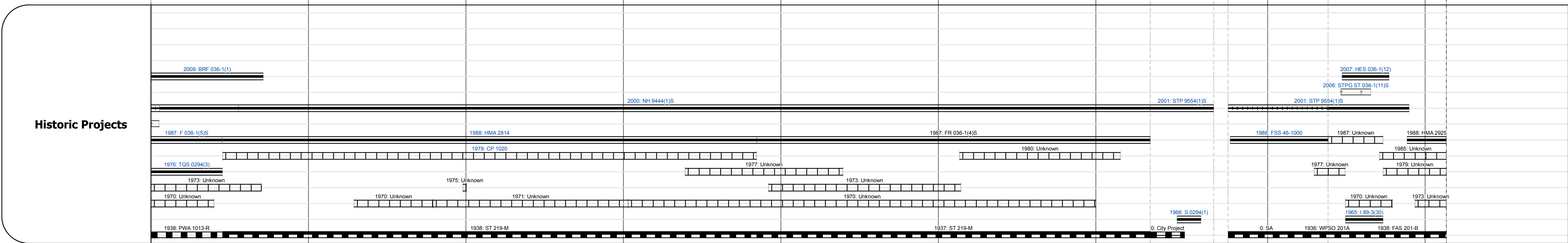

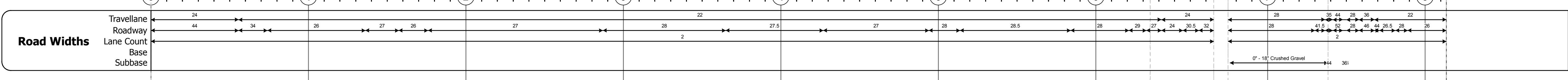
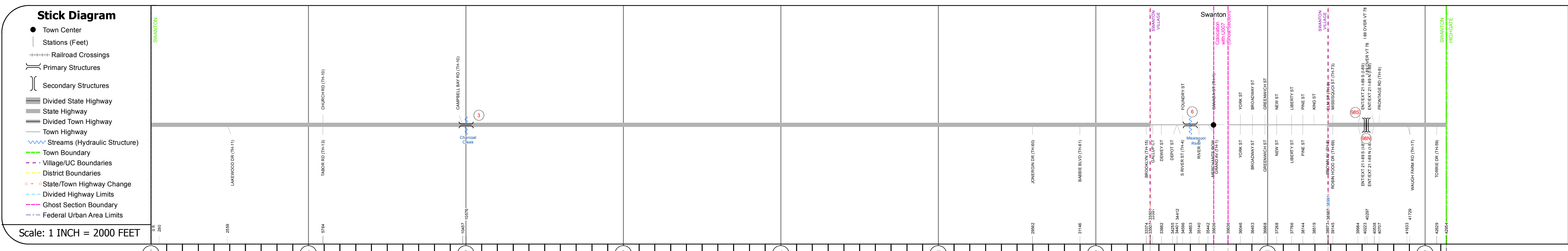
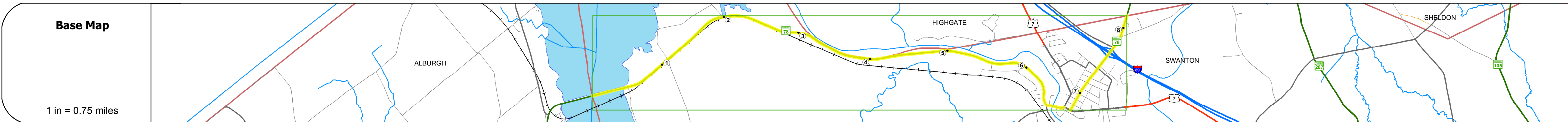
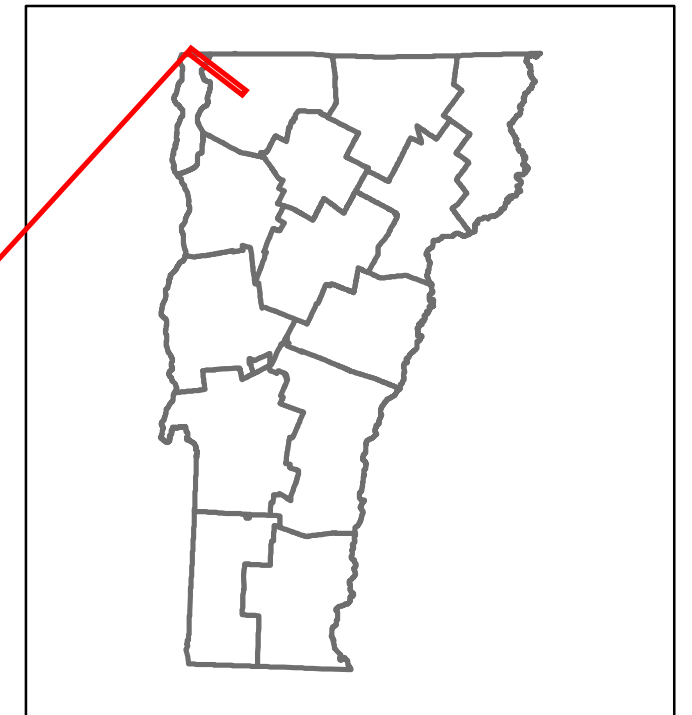


Route Log and Progress Chart

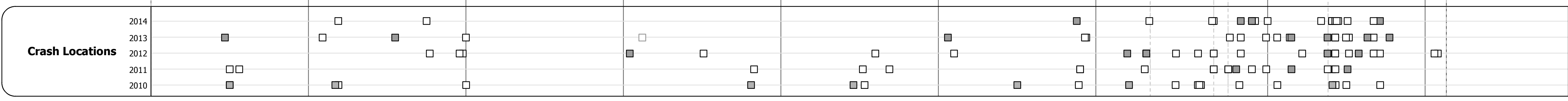
DRAFT

Please Note: Errors and Omissions May Exist.
Contact the VTrans Mapping Section with questions or concerns.

DISTRICT	TOWN	ROUTE
8	SWANTON	VT-78



Year	Station 0+00	Station 1+00	Station 2+00	Station 3+00	Station 4+00	Station 5+00	Station 6+00	Station 7+00	Station 8+00			
2014	6000		6600		7100	9600	10700	8900	10400	8400	7000	3600
2013	5700		6200		6900	9500	10700	8500	10500	8300	6900	3500
2012	5300		5800		6600	9400	10700	8200	10600	8300	6800	3500
2011	5100		5600		6400	9200	10500	8300	11600	9300	7800	3600
2010	4800		5300		6200	9000	10300	8300	12500	10300	8800	3600



STRUCTURE DESCRIPTIONS

Culvert 3:
Culvert - 1975
Structure No. 300036000306151
Length: 14'
Under Clearance: 8.42'
Facility Carried: VT78
Bridge Type: CGMPPA
Features Intersected: CHARCOAL CREEK
Maintenance: State

Bridge 6:
Stringer/multi-beam or girder - 1966
Structure No. 200036000606152
Length: 302'
Width: 40.0'
Facility Carried: VT 00078 ML
Bridge Type: CONT. ROLLED BEAM
Features Intersected: MISSISSQUOI RIVER
Surface: Bituminous
Maintenance/Ownership: Town

Bridge 98S:
Stringer/multi-beam or girder - 1964
Structure No. 200089098506152
Length: 162'
Width: 30.0'
Under Clearance: 16.17'
Facility Carried: I 00089 ML
Bridge Type: 3 SPAN ROLLED BEAM
Features Intersected: I 89 OVER VT 78
Surface: Bituminous
Maintenance/Ownership: State

Bridge 98A:
Stringer/multi-beam or girder - 1964
Structure No. 200089098N06152
Length: 162'
Width: 30.0'
Under Clearance: 16.08'
Facility Carried: I 00089 ML
Bridge Type: 3 SPAN ROLLED BEAM
Features Intersected: I 89 OVER VT 78
Surface: Bituminous
Maintenance/Ownership: State

Historic Projects <ul style="list-style-type: none"> Unknown Retreatment Resurface Bituminous Mix Skinny Mix Bituminous Seal 	Functional Class <ul style="list-style-type: none"> 1 - Interstate System 2 - Other Freeways and Expressways 3 - Principal Arterial 4 - Minor Arterial 5 - Major Collector 6 - Minor Collector 	Curves <ul style="list-style-type: none"> Left (degrees) Right 	Road Widths (ft)	AADT (count)	Mileage by Functional Class By Sheet 036-1 3 - Other Principal Arterial 7.678 0296 5 - Major Collector 0.457	Mileage by Town By Sheet SWANTON - V078-0615 8.135 of 8.135 Ghost Section - (US-7, MM 5.872 to 5.781)	DISTRICT 8	TOWN SWANTON	Date: 11/15/16	ROUTE VT-78 ETE mileage: 3.333 to 11.468
Speed Zones 25 30 35 40 45 50 55 60 65						Traffic Counters (counter ID)		Crash Locations Fatal, Injury, Property Damage Only, Unknown Crash Type		Page Total Mileage: 8.135 mi