


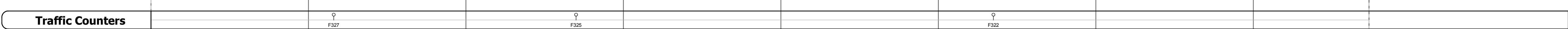



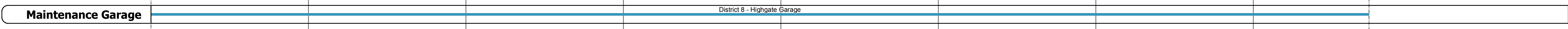
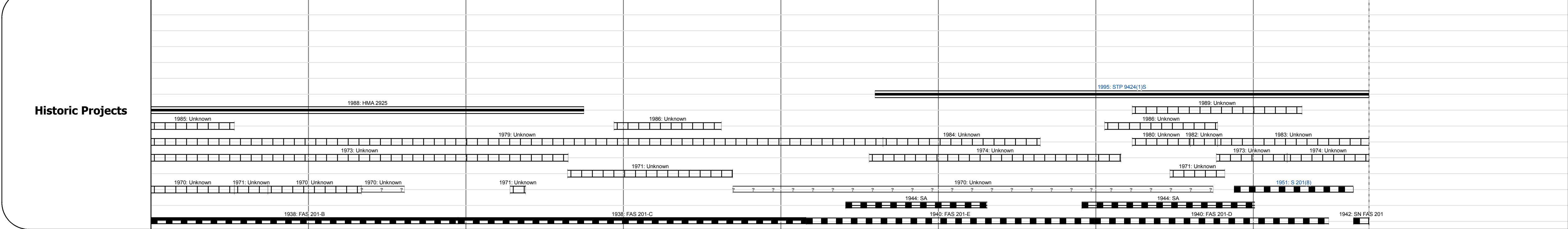

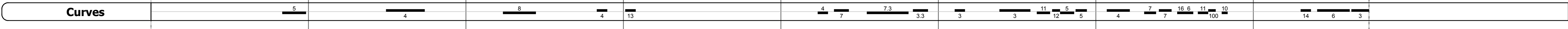
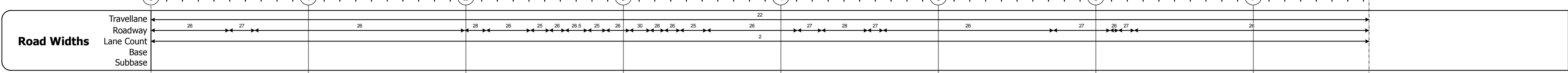
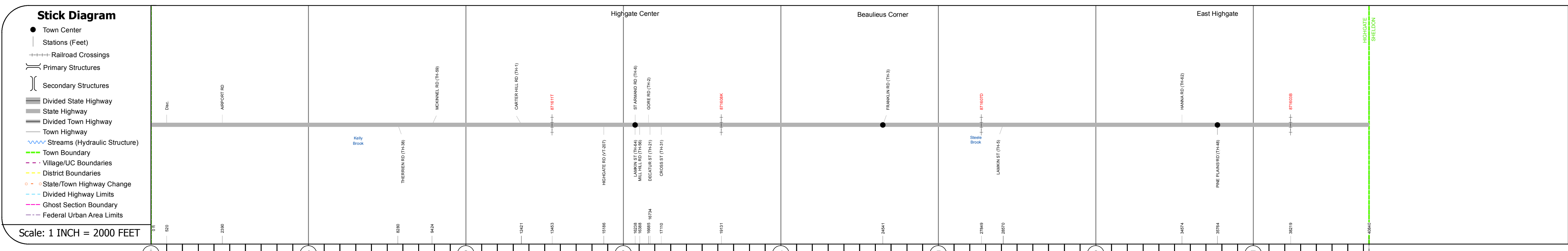
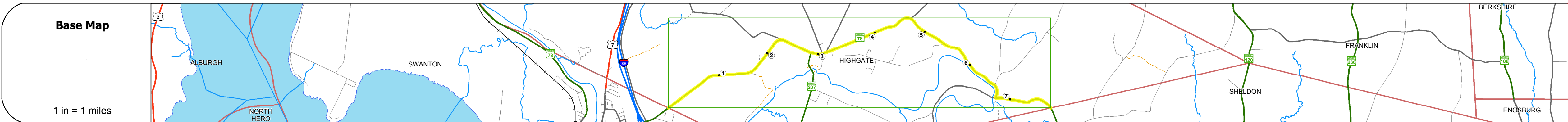
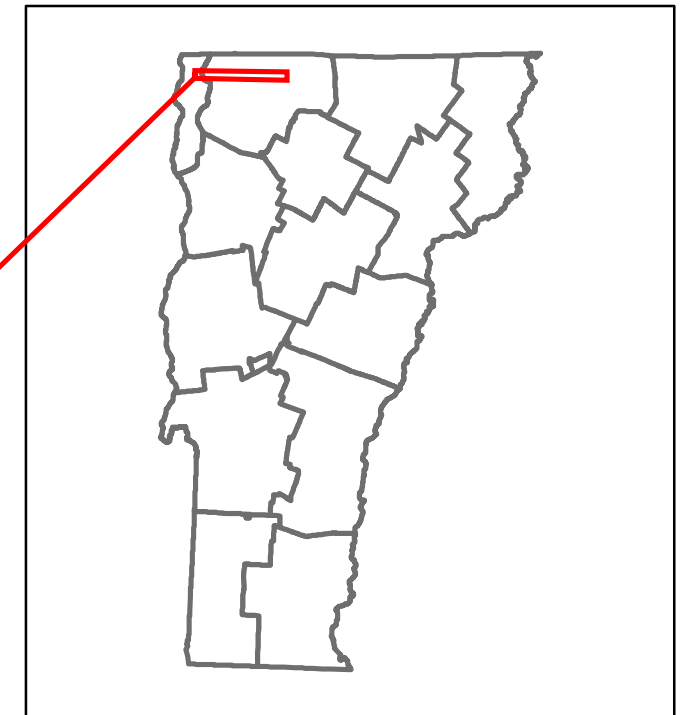


# Route Log and Progress Chart

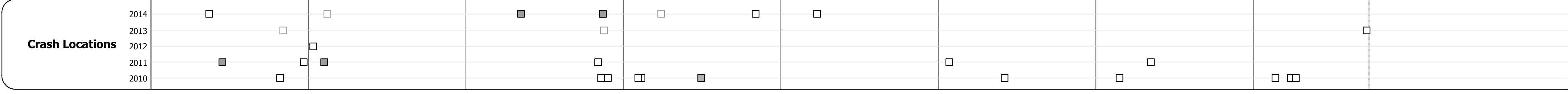
**DRAFT**

Please Note: Errors and Omissions May Exist.  
Contact the VTrans Mapping Section with questions or concerns.

DISTRICT	TOWN	ROUTE
8	HIGHGATE	VT-78



Year	Station 0	Station 1	Station 2	Station 3	Station 4	Station 5	Station 6	Station 7
2014		3600	4300	5600	2400			1600
2013		3500	4300	5600	2400			1700
2012		3500	4200	5700	2400			1700
2011		3600	4300	5900	2500			1800
2010		3600	4300	6000	2500			1900



## STRUCTURE DESCRIPTIONS

<b>Historic Projects</b> Unknown, Retreatment, Resurface, Bituminous Mix, Skiny Mix, Bituminous Seal Bituminous Concrete, Surface Treated Gravel, Cold Plane and Bituminous Concrete, Concrete, Reclaimed Base and Bituminous Concrete	<b>Functional Class</b> 1 - Interstate System, 2 - Other Freeways and Expressways, 3 - Principal Arterial, 4 - Minor Arterial, 5 - Major Collector, 6 - Minor Collector	<b>Curves</b> Left (degrees), Right <b>Grades</b> grade up, grade down	<b>Road Widths</b> (ft) <b>Traffic Counters</b> (counter ID)	<b>AADT</b> (count)	<b>Crash Locations</b> Fatal, Property Damage Only, Injury, Unknown Crash Type	<b>Mileage by Functional Class By Sheet</b> 0296 5 - Major collector 7.735	<b>Mileage by Town By Sheet</b> HIGHGATE - V078-0609 7.735 of 7.735	<b>DISTRICT</b> 8	<b>TOWN</b> HIGHGATE	Date: 11/15/16 1 of 1 TWN mileage: 0.0 to 7.735	<b>ROUTE</b> VT-78 ETE mileage: 11.468 to 19.203
--	--	---	---	------------------------	---	---	--	----------------------	-------------------------	---	--

Page Total Mileage: 7.735 mi

For More Information Contact - Vermont Agency of Transportation, Policy, Planning and Intermodal Development Division - Mapping Section, 1 National Life Drive, Montpelier, VT 05633-5001 Telephone: 802-828-2600.