

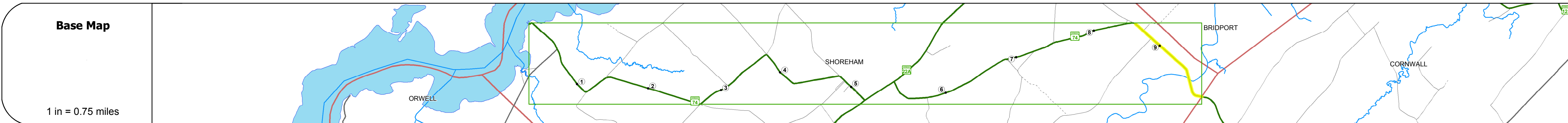
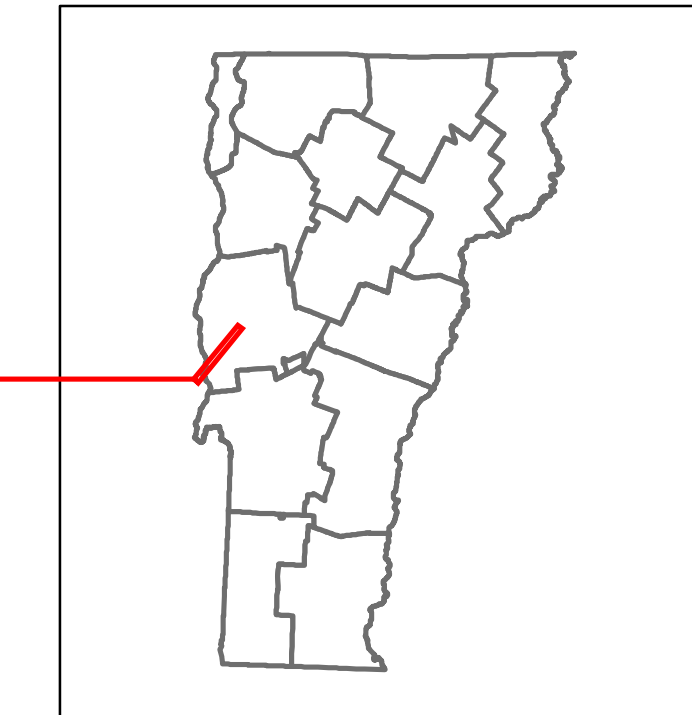


Route Log and Progress Chart










DRAFT

Please Note: Errors and Omissions May Exist.
Contact the VTrans Mapping Section with questions or concerns.

DISTRICT	TOWN	ROUTE
5	SHOREHAM	VT-74



STRUCTURE DESCRIPTIONS	
Bridge 2:	Stringer/multi-beam or girder - 1939 Structure No: 200164000201182 Length: 162' Width: 24.0' Facility Carried: VT 00074 ML Bridge Type: 3 SPAN ROLLED BEAM Features Intersected: LEMON FAIR RIVER Maintenance/Ownership: State



Year	2014	2013	2012	2011	2010
AADT Counts	1900	1900	1900	2300	2700

Year	2014	2013	2012	2011	2010
Crash Locations	<input type="checkbox"/>	<input type="checkbox"/>	<input type="checkbox"/>	<input type="checkbox"/>	<input type="checkbox"/>

Historic Projects <input type="checkbox"/> Unknown <input type="checkbox"/> Bituminous Concrete <input type="checkbox"/> Retreatment <input type="checkbox"/> Resurface <input type="checkbox"/> Bituminous Mix <input type="checkbox"/> Skinny Mix <input type="checkbox"/> Bituminous Seal <input type="checkbox"/> Surface Treated Gravel <input type="checkbox"/> Plant Mix <input type="checkbox"/> Reclaimed Base and Bituminous Concrete <input type="checkbox"/> Concrete <input type="checkbox"/> Gravel <small>Indicated plans available - http://vtransmap01.ad.state.vt.us/rp/cpr/D/webstore/</small>	Functional Class <input type="checkbox"/> 1 - Interstate System <input type="checkbox"/> 2 - Other Freeways and Expressways <input type="checkbox"/> 3 - Principal Arterial <input type="checkbox"/> 4 - Minor Arterial <input type="checkbox"/> 5 - Major Collector <input type="checkbox"/> 6 - Minor Collector	Curves <input type="checkbox"/> Left (segres) <input type="checkbox"/> Right Grades <input type="checkbox"/> grade up <input type="checkbox"/> grade down	Road Widths (ft) Traffic Counters (counter ID)	AADT (count) Crash Locations <input type="checkbox"/> Fatal <input type="checkbox"/> Property Damage Only <input type="checkbox"/> Injury <input type="checkbox"/> Unknown Crash Type	Mileage by Functional Class By Sheet 0164 5 - Major collector 1.364 Page Total Mileage: 1.364 mi	Mileage by Town By Sheet SHOREHAM - V074-0118 1.364 of 9.935 Page Total Mileage: 1.364 mi	DISTRICT 5	TOWN SHOREHAM	Date: 11/15/16 2 of 2 TWN mileage: 8.571 to 9.935	ROUTE VT-74 ETE mileage: 8.571 to 9.935
--	--	--	---	---	---	--	----------------------	-------------------------	---	--