






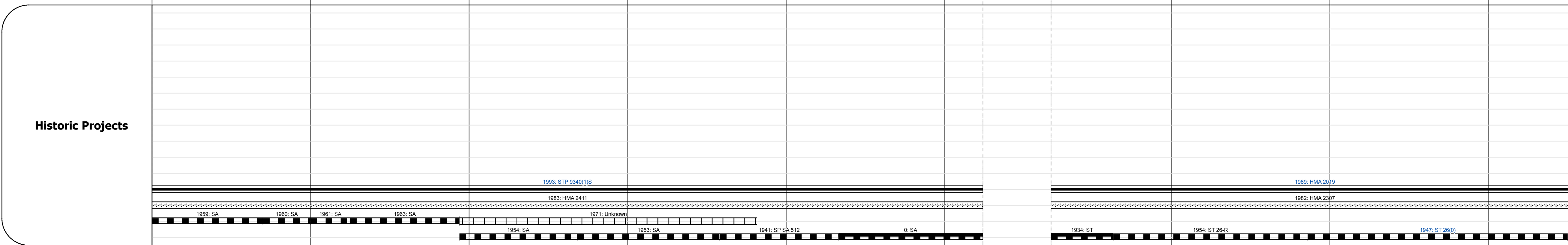
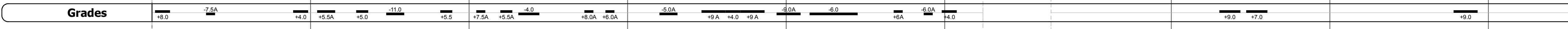
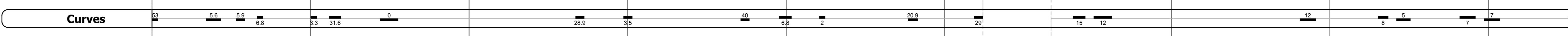
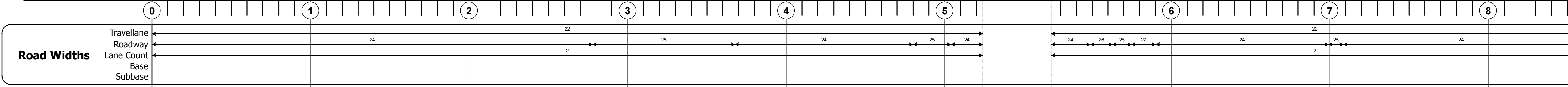

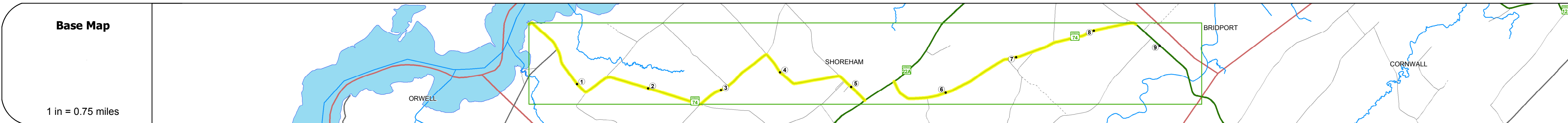
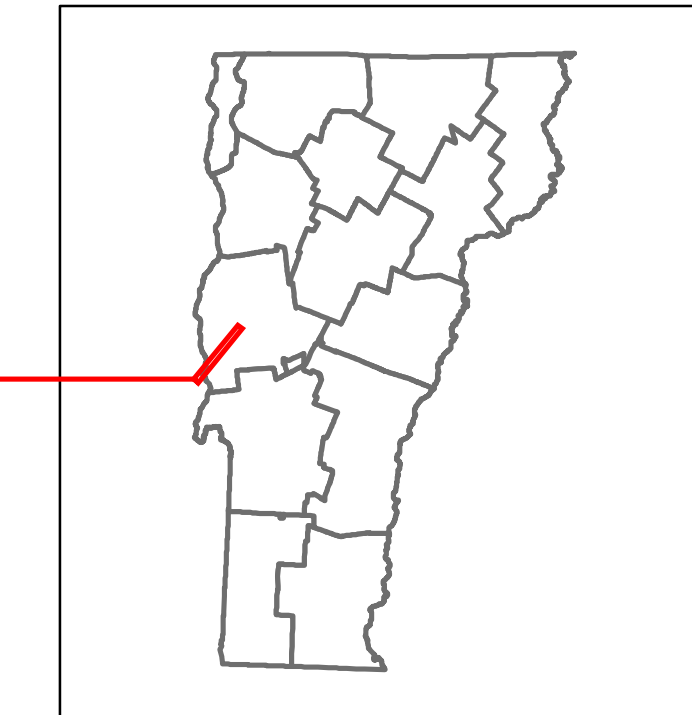


Route Log and Progress Chart

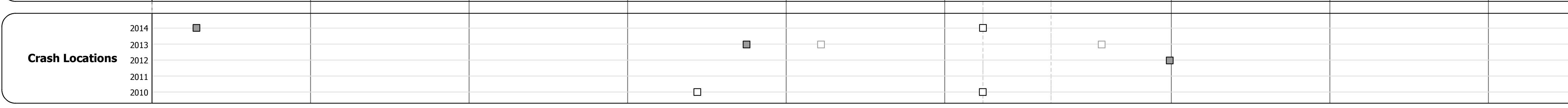
DRAFT

Please Note: Errors and Omissions May Exist.
Contact the VTrans Mapping Section with questions or concerns.

DISTRICT	TOWN	ROUTE
5	SHOREHAM	VT-74



Year	0.0 - 1.0	1.0 - 2.0	2.0 - 3.0	3.0 - 4.0	4.0 - 5.0	5.0 - 6.0	6.0 - 7.0	7.0 - 8.0	8.0 - 8.571
2014	320	460	370	370	940	1100	1100	1100	190
2013	310	460	370	360	940	1100	1100	1100	190
2012	310	450	360	360	940	1100	1100	1100	190
2011	270	400	360	360	940	1300	1200	1200	230
2010	230	340	360	360	930	1500	1200	1200	270



STRUCTURE DESCRIPTIONS

Historic Projects Unknown, Bituminous Concrete, Retreatment, Resurface, Bituminous Mix, Skiny Mix, Bituminous Seal Surface Treated Gravel, Plant Mix, Reclaimed Base and Bituminous Concrete, Concrete, Gravel	Functional Class 1- Interstate System, 2- Other Freeways and Expressways, 3- Principal Arterial, 4- Minor Arterial, 5- Major Collector, 6- Minor Collector	Curves Left (degrees), Right (degrees)	Road Widths (ft)	AADT (count)	Mileage by Functional Class By Sheet 0164 5 - Major Collector (3,330) 0160 5 - Major Collector (5,241)	Mileage by Town By Sheet SHOREHAM - V074-0118 (8,571 of 9,935) Ghost Section - (VT-22A, MM 3.107 to 3.536)	DISTRICT 5	TOWN SHOREHAM	Date: 11/15/16	ROUTE VT-74 ETE mileage: 0.0 to 8.571
Speed Zones 25, 30, 35, 40, 45, 50, 55, 60, 65						TOTAL MILEAGE Page Total Mileage: 8.571 mi		Page Total Mileage: 8.571 mi		1 of 2 TWN mileage: 0.0 to 8.571