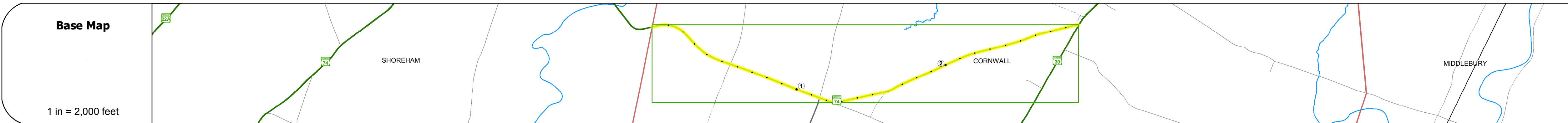
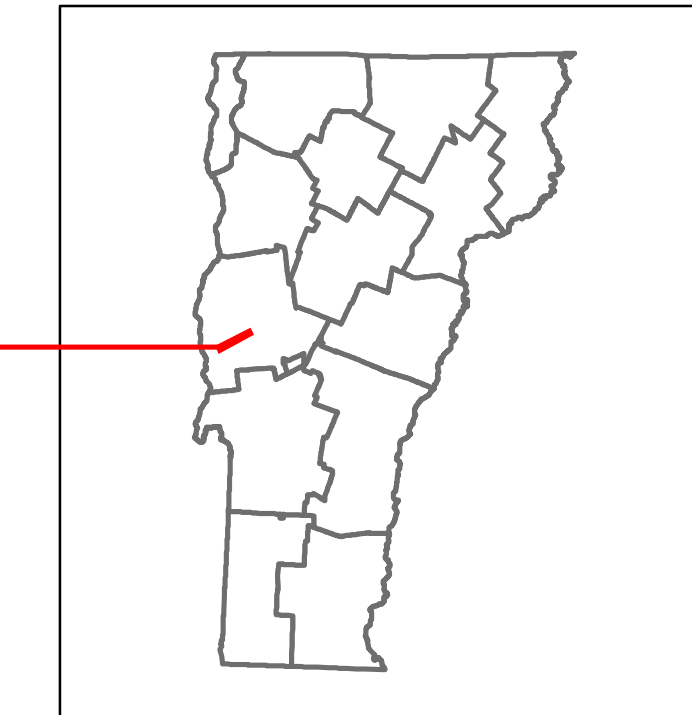


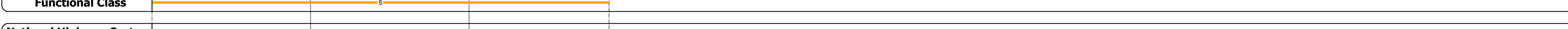







DISTRICT	TOWN	ROUTE
5	CORNWALL	VT-74




STRUCTURE DESCRIPTIONS

<p>Culvert 4: Culvert - 1946 Structure No. 300164000401041 Length: 7' Under Clearance: 7.0' Facility Carried: VT74 Bridge Type: MULTI PLATE PIPE Features Intersected: BROOK Maintenance: State</p>
--



Year	Station 0	Station 1	Station 2
2014	1900	1900	1900
2013	1900	1900	2000
2012	1900	1900	2000
2011	2300	1900	2000
2010	2700	1900	2000



Historic Projects Unknown, Retreatment, Resurface, Bituminous Mix, Skinny Mix, Bituminous Seal, Bituminous Concrete, Surface Treated Gravel, Plant Mix, Reclaimed Base and Bituminous Concrete	Functional Class 1- Interstate System, 2- Other Freeways and Expressways, 3- Principal Arterial, 4- Minor Arterial, 5- Major Collector, 6- Minor Collector	Curves Left (degrees), Right (degrees)	Road Widths (ft)	AADT (count)	Mileage by Functional Class By Sheet 0164 5 - Major collector 2.882	Mileage by Town By Sheet CORNWALL - V074-0104 2.882 of 2.882	DISTRICT 5	TOWN CORNWALL	Date: 11/15/16	ROUTE VT-74 ETE mileage: 9.935 to 12.817
Speed Zones 25, 30, 35, 40, 45, 50, 55, 60, 65						Traffic Counters (counter ID)		Crash Locations Fatal, Property Damage Only, Injury, Unknown Crash Type		Page Total Mileage: 2.882 mi