

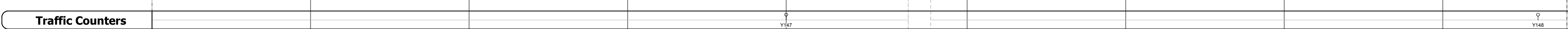


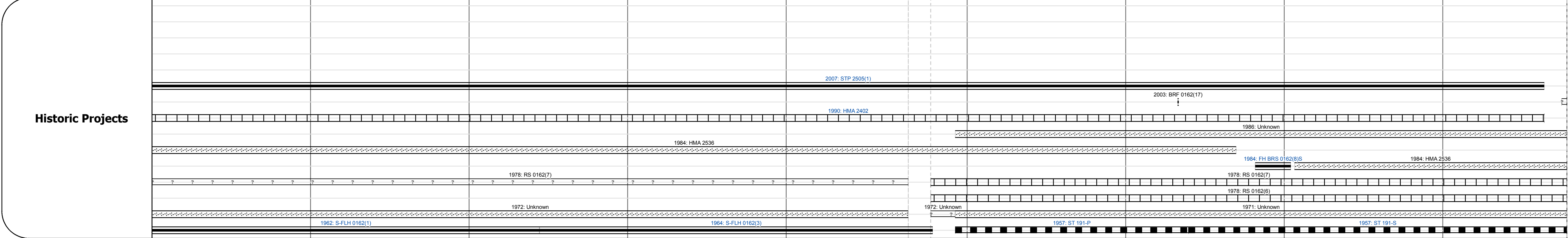
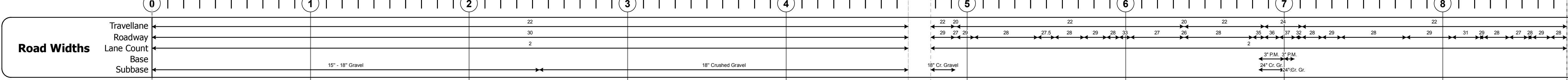
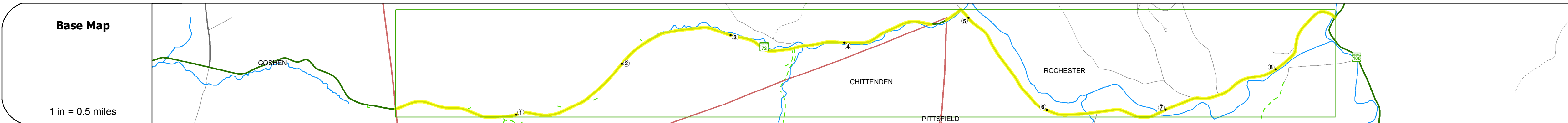
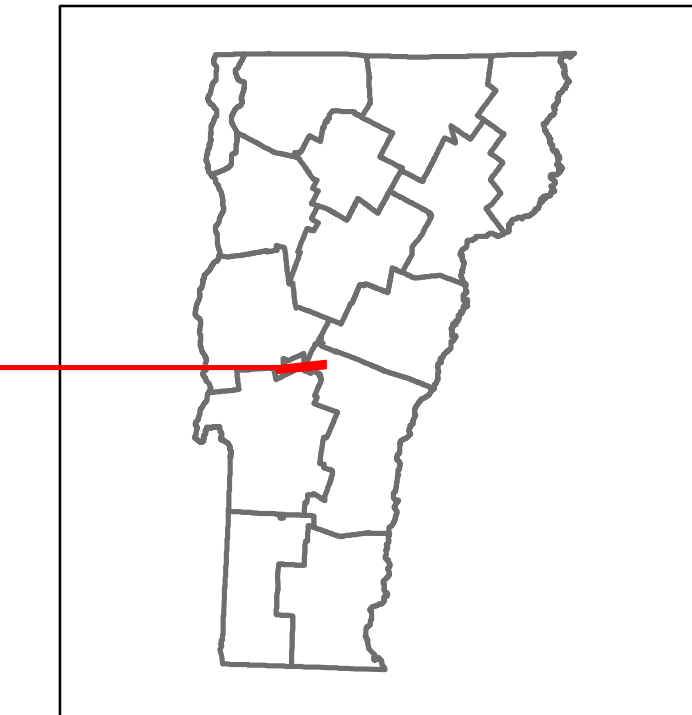


Route Log and Progress Chart

DRAFT

Please Note: Errors and Omissions May Exist.
Contact the VTrans Mapping Section with questions or concerns.

DISTRICT	TOWN	ROUTE
4	ROCHESTER	VT-73



Year	Station 1	Station 2	Station 3	Station 4	Station 5	Station 6	Station 7	Station 8
2014								
2013								
2012								
2011								
2010								

Year	Station 1	Station 2	Station 3	Station 4	Station 5	Station 6	Station 7	Station 8
2014								
2013								
2012								
2011								
2010								

STRUCTURE DESCRIPTIONS

- Culvert 12D:**
Culvert - 1962
Structure No. 300162012D14151
Length: 10'
Under Clearance: 11.0'
Facility Carried: VT73
Bridge Type: CGMPP
Features Intersected: BRANDON BROOK
Maintenance: State
- Culvert 12E:**
Culvert - 1962
Structure No. 300162012E14151
Length: 12'
Under Clearance: 8.0'
Facility Carried: VT73
Bridge Type: CGMPPA
Features Intersected: BRANDON BROOK
Maintenance: State
- Bridge 14:**
Tee Beam - 1927
Structure No. 200162001414152
Length: 39'
Width: 30.0'
Facility Carried: VT 00073 ML
Bridge Type: CONCRETE T-BEAM
Features Intersected: BRANDON BROOK
Surface: Bituminous
Maintenance/Ownership: State
- Bridge 15:**
Tee Beam - 2014
Structure No. 200162001514152
Length: 71'
Width: 32.0'
Facility Carried: VT 00073 ML
Bridge Type: PRESTRESS NEXT BEAM
Features Intersected: BRANDON BROOK
Surface: Bituminous
Maintenance/Ownership: State
- Bridge 16:**
Tee Beam - 2014
Structure No. 200162001614152
Length: 65'
Width: 28.1'
Facility Carried: VT 00073 ML
Bridge Type: PRESTRESS NEXT BEAM
Features Intersected: CORPORATION BROOK
Surface: Bituminous
Maintenance/Ownership: State
- Bridge 17:**
Stringer/multi-beam or girder - 1984
Structure No. 200162001714152
Length: 102'
Width: 32.8'
Facility Carried: VT 00073 ML
Bridge Type: WELDED GIRDER
Features Intersected: WEST BRANCH
Surface: Bituminous
Maintenance/Ownership: State
- Culvert 18:**
Culvert - 1957
Structure No. 300162001814151
Length: 71'
Under Clearance: 5.0'
Facility Carried: VT73
Bridge Type: ACCMPPA
Features Intersected: BROOK
Maintenance: State
- Bridge 19:**
Stringer/multi-beam or girder - 2015
Structure No. 200162001914152
Length: 130'
Width: 30.0'
Facility Carried: VT 00073 ML
Bridge Type: WELDED GIRDER
Features Intersected: WHITE RIVER
Surface: Bituminous
Maintenance/Ownership: State

Historic Projects <ul style="list-style-type: none"> Unknown Retreatment Resurface Bituminous Mix Skinny Mix Bituminous Seal 	Functional Class <ul style="list-style-type: none"> 1 - Interstate System 2 - Other Freeways and Expressways 3 - Principal Arterial 4 - Minor Arterial 5 - Major Collector 6 - Minor Collector 	Curves <ul style="list-style-type: none"> Left (degrees) Right 	Road Widths <ul style="list-style-type: none"> (ft) 	AADT <ul style="list-style-type: none"> (count) 	Mileage by Functional Class By Sheet 0162 5 - Major collector 8.782	Mileage by Town By Sheet ROCHESTER - V073-1415 8.782 of 8.782	DISTRICT 4	TOWN ROCHESTER	Date: 11/15/16	ROUTE VT-73
Speed Zones 25 30 35 40 45 50 55 60 65	Crash Locations <ul style="list-style-type: none"> Fatal Injury Property Damage Only Unknown Crash Type 	Traffic Counters <ul style="list-style-type: none"> (counter ID) 	Crash Locations <ul style="list-style-type: none"> Fatal Injury Property Damage Only Unknown Crash Type 	Page Total Mileage: 8.782 mi	Page Total Mileage: 8.782 mi	1 of 1 TWN mileage: 0.0 to 8.782	ETE mileage: 19.302 to 24.072 24.214 to 28.226			

For More Information Contact - Vermont Agency of Transportation, Policy, Planning and Intermodal Development Division - Mapping Section, 1 National Life Drive, Montpelier, VT 05633-5001 Telephone: 802-828-2600.