

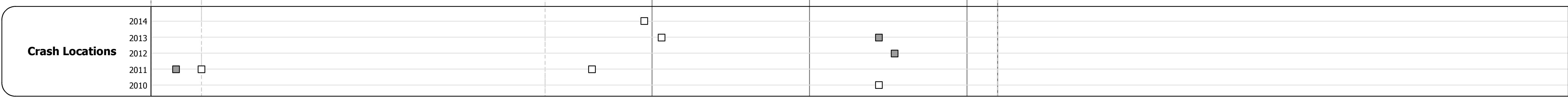
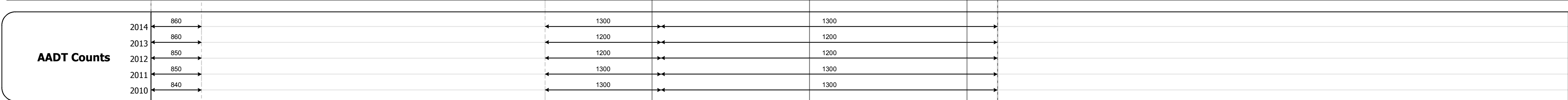




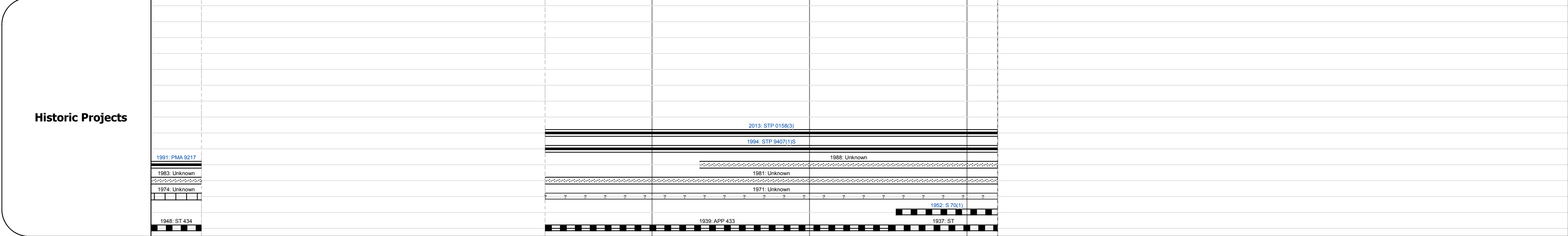
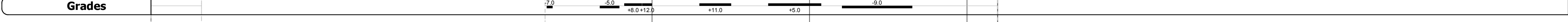
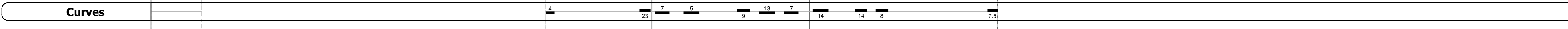
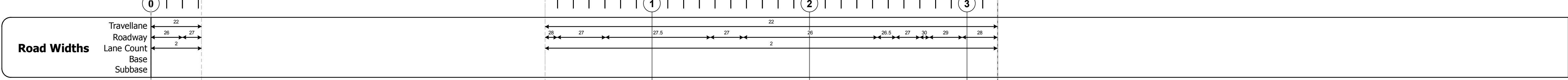

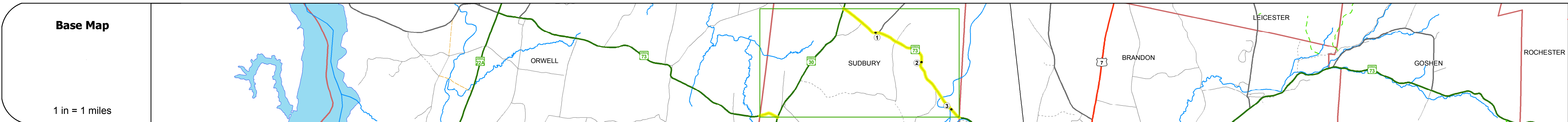
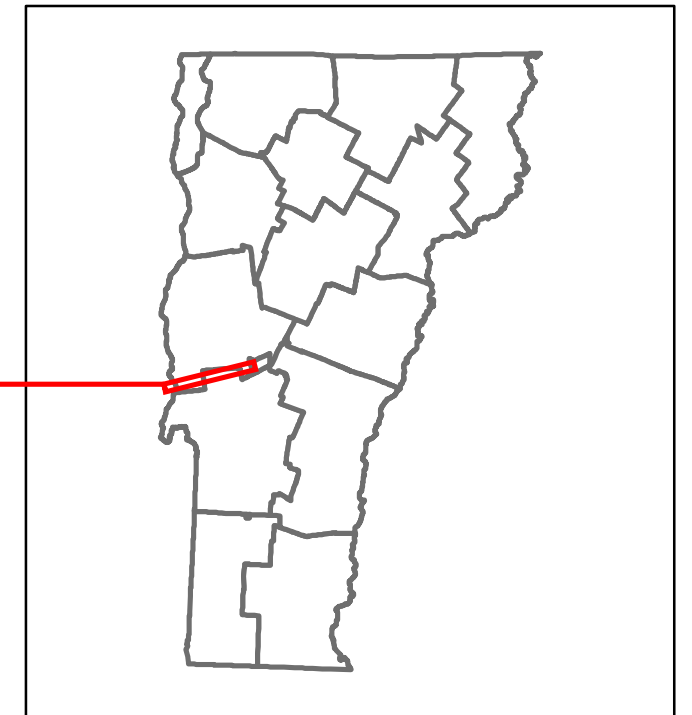


# Route Log and Progress Chart

**DRAFT**

Please Note: Errors and Omissions May Exist.  
Contact the VTrans Mapping Section with questions or concerns.

DISTRICT	TOWN	ROUTE
3	SUDBURY	VT-73



### STRUCTURE DESCRIPTIONS

**Bridge 4:**  
Slab - 1926  
Structure No: 300158000411231  
Length: 14'  
Width: 30.3'  
Under Clearance: 5.0'  
Facility Carried: VT73  
Bridge Type: CONCRETE SLAB  
Features Intersected: BROOK  
Surface: Bituminous  
Maintenance: State

**Bridge 5:**  
Stringer/multi-beam or girder - 1952  
Structure No: 200158000511232  
Length: 235'  
Width: 32.2'  
Facility Carried: VT 00073 ML  
Bridge Type: 3 SP ROLLED BEAM  
Features Intersected: OTTER CREEK  
Surface: Bituminous  
Maintenance/Ownership: State

<b>Historic Projects</b> <ul style="list-style-type: none"> <li>Unknown</li> <li>Retreatment</li> <li>Resurface</li> <li>Bituminous Mix</li> <li>Skinny Mix</li> <li>Bituminous Seal</li> </ul>	<b>Functional Class</b> <ul style="list-style-type: none"> <li>1 - Interstate System</li> <li>2 - Other Freeways and Expressways</li> <li>3 - Principal Arterial</li> <li>4 - Minor Arterial</li> <li>5 - Major Collector</li> <li>6 - Minor Collector</li> </ul>	<b>Curves</b> <ul style="list-style-type: none"> <li>Left (degrees)</li> <li>Right</li> </ul>	<b>Road Widths</b> (ft)	<b>AADT</b> (count)	<b>Mileage by Functional Class By Sheet</b> 0158 5 - Major Collector 2.873 0156 5 - Major Collector 0.321	<b>Mileage by Town By Sheet</b> SUDBURY - V073-1123 3.194 of 3.194 Ghost Section - (VT-30, MM 3.355 to 5.537)	<b>DISTRICT</b> 3	<b>TOWN</b> SUDBURY	<b>Date:</b> 11/15/16	<b>ROUTE</b> VT-73 ETE mileage: 4.986 to 8.18
<b>Speed Zones</b> 25 30 35 40 45 50 55 60 65	<b>Grades</b> grade up grade down	<b>Traffic Counters</b> (counter ID)	<b>Crash Locations</b> Fatal Injury Property Damage Only Unknown Crash Type	<b>Page Total Mileage:</b> 3.194 mi	<b>Page Total Mileage:</b> 3.194 mi	<b>1 of 1</b> TWN mileage: 0.0 to 3.194				

For More Information Contact - Vermont Agency of Transportation, Policy, Planning and Intermodal Development Division - Mapping Section, 1 National Life Drive, Montpelier, VT 05633-5001 Telephone: 802-828-2600.