









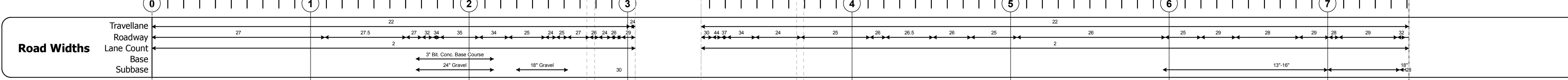

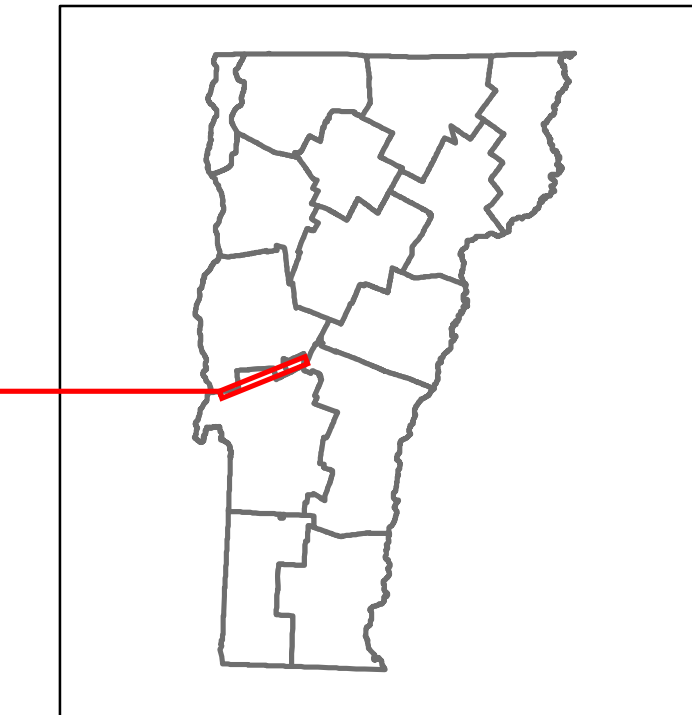


Route Log and Progress Chart

DRAFT

Please Note: Errors and Omissions May Exist.
Contact the VTrans Mapping Section with questions or concerns.

DISTRICT	TOWN	ROUTE
3	BRANDON	VT-73



Year	Station 0-1	Station 1-2	Station 2-3	Station 3-4	Station 4-5	Station 5-6	Station 6-7
2014	1300	1900	2200	3400	2300	2900	1000
2013	1200	1800	1300	3300	2200	2900	1000
2012	1200	1800	300	3300	2200	2800	1000
2011	1300	1900	1300	3300	2200	2800	1100
2010	1300	1900	1300	3200	2100	2700	1100

Year	Station 0-1	Station 1-2	Station 2-3	Station 3-4	Station 4-5	Station 5-6	Station 6-7
2014							
2013							
2012							
2011							
2010							

STRUCTURE DESCRIPTIONS

- Culvert 6:**
Culvert - 1988
Structure No: 20015800611022
Length: 35'
Under Clearance: 20.75'
Facility Carried: VT 00073 ML
Bridge Type: MULTI PLATE PIPE ARCH
Features Intersected: VT 73 OVER VT RR
Maintenance/Ownership: State
- Culvert 6D:**
Culvert - 1957
Structure No: 300162006D11021
Length: 6'
Under Clearance: 6.0'
Facility Carried: VT73
Bridge Type: ACCOMP
Features Intersected: BROOK
Maintenance/Ownership: State
- Culvert 7:**
Culvert - 1957
Structure No: 300162000711021
Length: 6'
Under Clearance: 6.0'
Facility Carried: VT73
Bridge Type: ACCOMP
Features Intersected: BROOK
Maintenance/Ownership: State
- Bridge 8:**
Stringer/multi-beam or girder - 1980
Structure No: 200162000811022
Length: 74'
Width: 34.0'
Facility Carried: VT 00073 ML
Bridge Type: ROLLED BEAM
Features Intersected: NESHOBE RIVER
Surface: Bituminous
Maintenance/Ownership: State

Historic Projects <ul style="list-style-type: none"> Unknown Retreatment Resurface Bituminous Mix Skinny Mix Bituminous Seal 	Functional Class <ul style="list-style-type: none"> 1 - Interstate System 2 - Other 3 - Principal Arterial 4 - Minor Arterial 5 - Major Collector 6 - Minor Collector 	Curves <ul style="list-style-type: none"> Left Right 	Road Widths (ft)	AADT (count)	Mileage by Functional Class By Sheet 0162 5 - Major collector 4.464 0158 5 - Major collector 3.048	Mileage by Town By Sheet BRANDON - V073-1102 7.512 of 7.512 Ghost Section - (US-7, MM 4.227 to 3.811)	DISTRICT 3	TOWN BRANDON	Date: 11/15/16	ROUTE VT-73 ETE mileage: 8.18 to 15.692	
Speed Zones 25 30 35 40 45 50 55 60 65						Traffic Counters (counter ID)		Crash Locations Fatal Property Damage Only Injury Unknown Crash Type		Page Total Mileage: 7.512 mi	Page Total Mileage: 7.512 mi

For More Information Contact - Vermont Agency of Transportation, Policy, Planning and Intermodal Development Division - Mapping Section, 1 National Life Drive, Montpelier, VT 05633-5001 Telephone: 802-828-2600.