




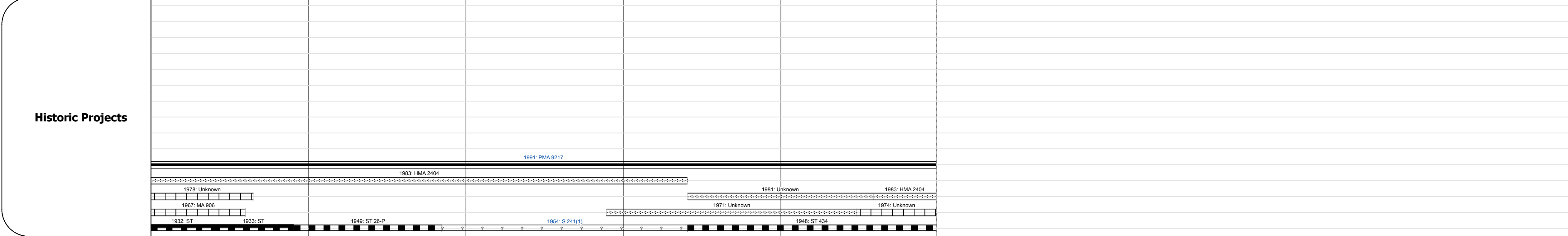
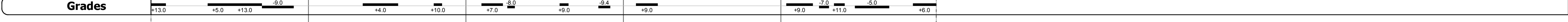

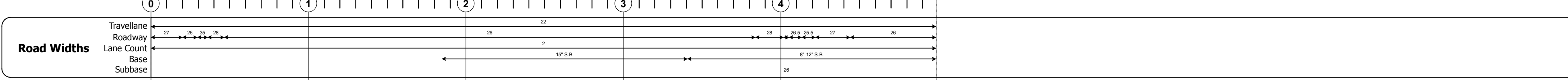
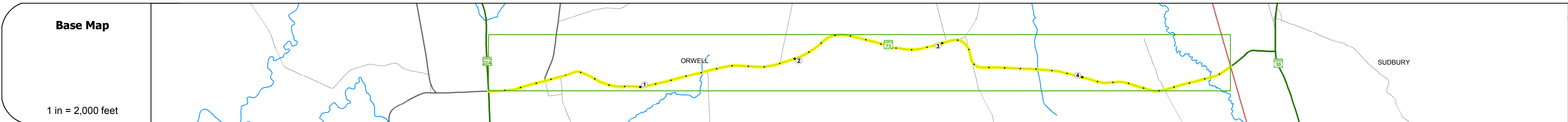
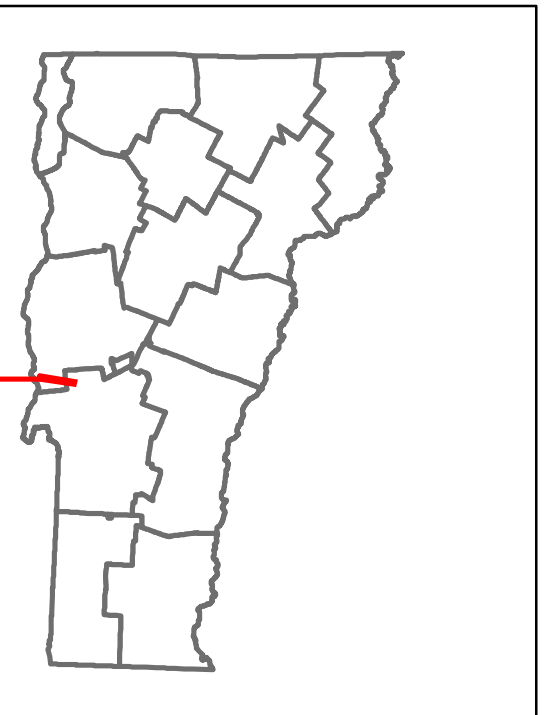


Route Log and Progress Chart

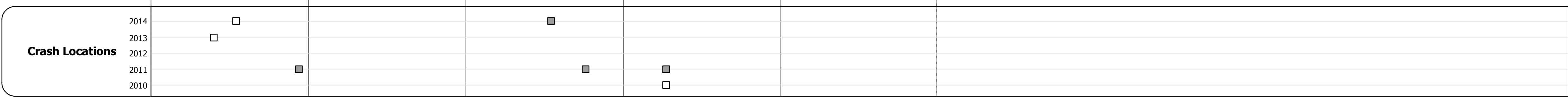
DRAFT

Please Note: Errors and Omissions May Exist.
Contact the VTrans Mapping Section with questions or concerns.

DISTRICT	TOWN	ROUTE
3	ORWELL	VT-73



Year	Left	Right
2014	1400	860
2013	1400	860
2012	1400	850
2011	1400	850
2010	1400	840



STRUCTURE DESCRIPTIONS

Culvert 1A:
Culvert - 1954
Structure No: 300156001A01141
Length: 6'
Under Clearance: 8.17'
Facility Carried: VT73
Bridge Type: ACCOMP
Features Intersected: CATTLE PASS
Maintenance: State

Culvert 1B:
Culvert - 1954
Structure No: 300156001B01141
Length: 6'
Under Clearance: 6.0'
Facility Carried: VT73
Bridge Type: ACCOMP
Features Intersected: CATTLE PASS
Maintenance: State

Culvert 2:
Culvert - 1937
Structure No: 300156000201141
Length: 8'
Under Clearance: 5.0'
Facility Carried: VT73
Bridge Type: R C BOX
Features Intersected: BROOK
Maintenance: State

Bridge 3:
Slab - 1937
Structure No: 300156000301141
Length: 16'
Width: 29.9'
Under Clearance: 6.0'
Facility Carried: VT73
Bridge Type: CONCRETE SLAB
Features Intersected: LEMON FAIR RIVER
Surface: Bituminous
Maintenance: State

Historic Projects <ul style="list-style-type: none"> Unknown Retreatment Resurface Bituminous Mix Skinny Mix Bituminous Seal 	Functional Class <ul style="list-style-type: none"> 1 - Interstate System 2 - Other 3 - Principal Arterial 4 - Minor Arterial 5 - Major Collector 6 - Minor Collector 	Curves <ul style="list-style-type: none"> Left Right 	Road Widths (ft)	AAADT (count)	Mileage by Functional Class By Sheet 0156 5 - Major collector 4.986	Mileage by Town By Sheet ORWELL - V073-0114 4.986 of 4.986	DISTRICT 3	TOWN ORWELL	Date: 11/15/16	ROUTE VT-73
Speed Zones 25 30 35 40 45 50 55 60 65	Grades grade up grade down	Traffic Counters (counter ID)	Crash Locations Fatal Injury Property Damage Only Unknown Crash Type	Page Total Mileage: 4.986 mi	Page Total Mileage: 4.986 mi	1 of 1 TWN mileage: 0.0 to 4.986	ETE mileage: 0.0 to 4.986			

For More Information Contact - Vermont Agency of Transportation, Policy, Planning and Intermodal Development Division - Mapping Section, 1 National Life Drive, Montpelier, VT 05633-5001 Telephone: 802-828-2600.