

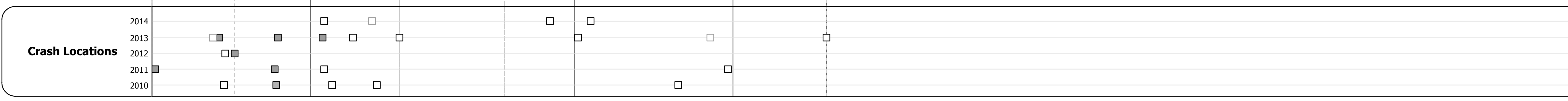
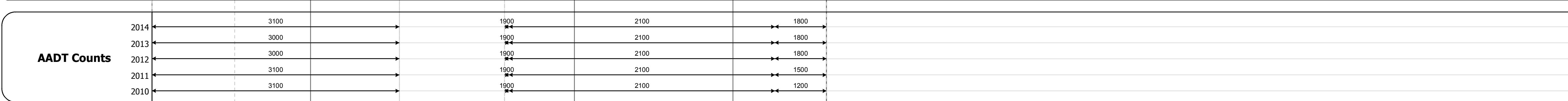





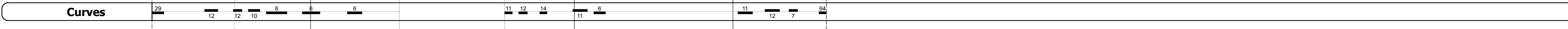
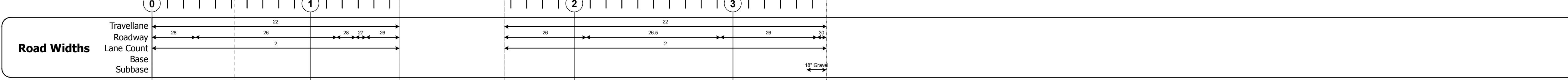
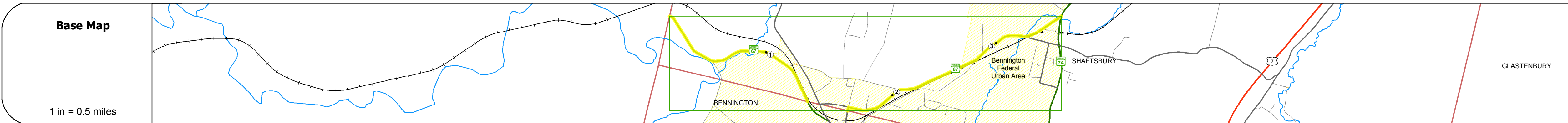
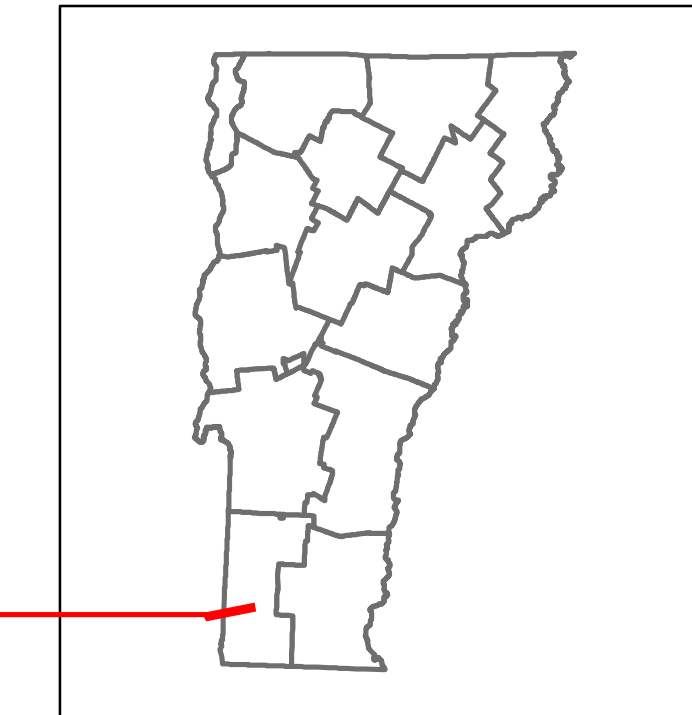


Route Log and Progress Chart

DRAFT

Please Note: Errors and Omissions May Exist.
Contact the VTrans Mapping Section with questions or concerns.

DISTRICT	TOWN	ROUTE
1	SHAFTSBURY	VT-67



STRUCTURE DESCRIPTIONS

Bridge 1:
Slab - 1934
Structure No. 300100000102131
Length: 20'
Width: 29.3'
Under Clearance: 8.0'
Facility Carried: VT67
Bridge Type: CONCRETE SLAB
Features Intersected: BROOK
Surface: Bituminous
Maintenance: State

Bridge 4:
Tee Beam - 1938
Structure No. 200100000402132
Length: 43'
Width: 29.9'
Facility Carried: VT 00067 ML
Bridge Type: CONCRETE T-BEAM
Features Intersected: PARAN CREEK
Surface: Integral concrete
Maintenance/Ownership: State

Culvert 5:
Culvert - 1919
Structure No. 300100000502131
Length: 16'
Width: 41.3'
Under Clearance: 6.0'
Facility Carried: VT67
Bridge Type: CONCRETE BOX
Features Intersected: PARAN CREEK
Surface: Bituminous
Maintenance: State

Bridge 6:
Slab - 1963
Structure No. 300100000602131
Length: 27'
Width: 37.0'
Under Clearance: 5.0'
Facility Carried: VT67
Bridge Type: CONCRETE SLAB
Features Intersected: PARAN CREEK
Surface: Bituminous
Maintenance: State

Historic Projects <ul style="list-style-type: none"> Unknown Retreatment Resurface Bituminous Mix Skinny Mix Bituminous Seal 	Functional Class <ul style="list-style-type: none"> 1 - Interstate System 2 - Other Freeways and Expressways 3 - Principal Arterial 4 - Minor Arterial 5 - Major Collector 6 - Minor Collector 	Curves <ul style="list-style-type: none"> Left (segress) Right 	Road Widths (ft) Traffic Counters (counter ID)	AADT (count)	Crash Locations <ul style="list-style-type: none"> Fatal Injury Property Damage Only Unknown Crash Type 	Mileage by Functional Class By Sheet 014-2 4 - Minor Arterial 0.515 014-1 4 - Minor Arterial 1.560 0100 5 - Major Collector 1.515	Mileage by Town By Sheet SHAFTSBURY - V067-0213 3.59 of 3.59	DISTRICT 1	TOWN SHAFTSBURY	Date: 11/15/16	ROUTE VT-67 ETE mileage: 0.0 to 1.56 2.224 to 4.254
Page Total Mileage: 3.590 mi						Page Total Mileage: 3.59 mi					