Route Log and Progress Chart

DRAFT

Please Note: Errors and Omissions May Exist.
Contact the VTrans Mapping Section with questions or concerns.

DISTRICT	TOWN	ROUTE
1	BENNINGTON	VT-67

VERMONT 67

Base Map

1 in = 2,000 feet

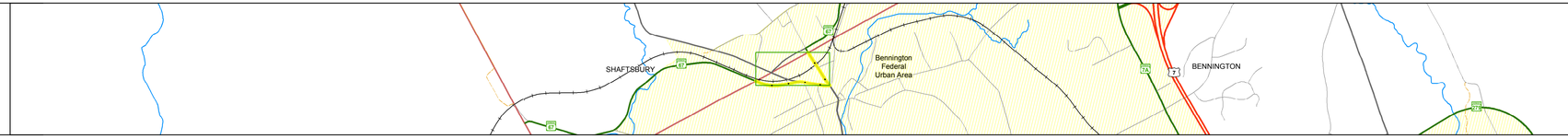

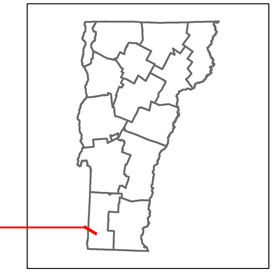

Stick Diagram

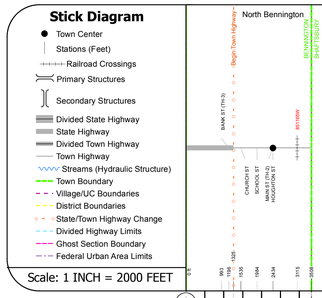

Road Widths

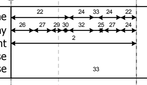

Curves

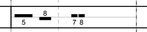

Grades

Historic Projects



Maintenance Garage



Speed Zone

Functional Class

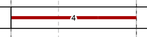

National Highway System

Limited Access Highway

Traffic Counters

AADT Counts

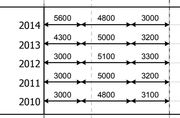

Crash Locations

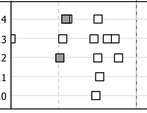

STRUCTURE DESCRIPTIONS

Historic Projects

- Unknown
- Retreatment
- Resurface
- Bituminous Mix
- Skinny Mix
- Bituminous Seal
- Bituminous Concrete
- Bituminous Macadam
- Cold Plane and Bituminous Concrete
- Concrete
- Gravel
- Surface Treated
- Gravel
- Plant Mix
- Reclaimed Base and Bituminous Concrete

Indicated plans available - http://vtransmap01.aot.state.vt.us/rp/dpr/DIwebstore/

Functional Class

- 1 - Interstate System
- 2 - Other Freeways and Expressways
- 3 - Principal Arterial
- 4 - Minor Arterial
- 5 - Major Collector
- 6 - Minor Collector

Speed Zones

SPEED LIMIT 25, 30, 35, 40, 45, 50, 55, 60, 65

Curves

(degrees) Left, Right

Grades

(percent) grade up, grade down

Road Widths

(ft)

Traffic Counters

(counter ID)

AADT

(count)

Crash Locations

- Fatal
- Injury
- Property Damage Only
- Unknown Crash Type

Mileage by Functional Class By Sheet

014-2	4 - Minor Arterial	0.203
014-1	4 - Minor Arterial	0.461

Page Total Mileage: 0.664 mi

Mileage by Town By Sheet

BENNINGTON - V067-0202	0.664 of 0.664

Page Total Mileage: 0.664 mi

DISTRICT	TOWN	Date: 11/15/16	ROUTE
1	BENNINGTON	1 of 1 TWN mileage: 0.0 to 0.664	VT-67 ETE mileage: 1.56 to 2.224