





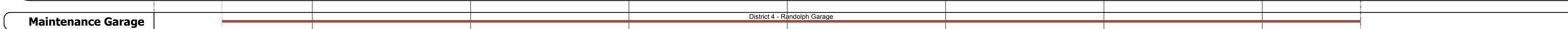



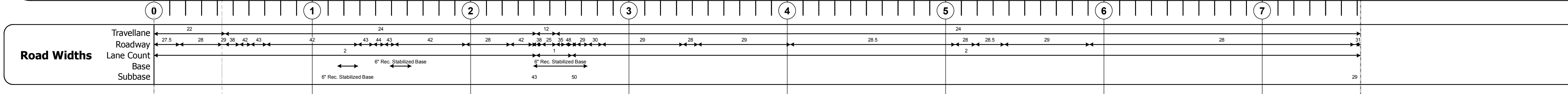
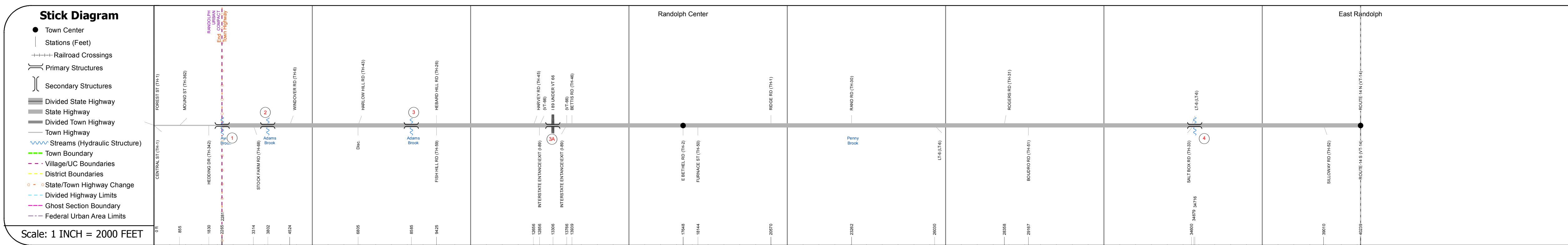
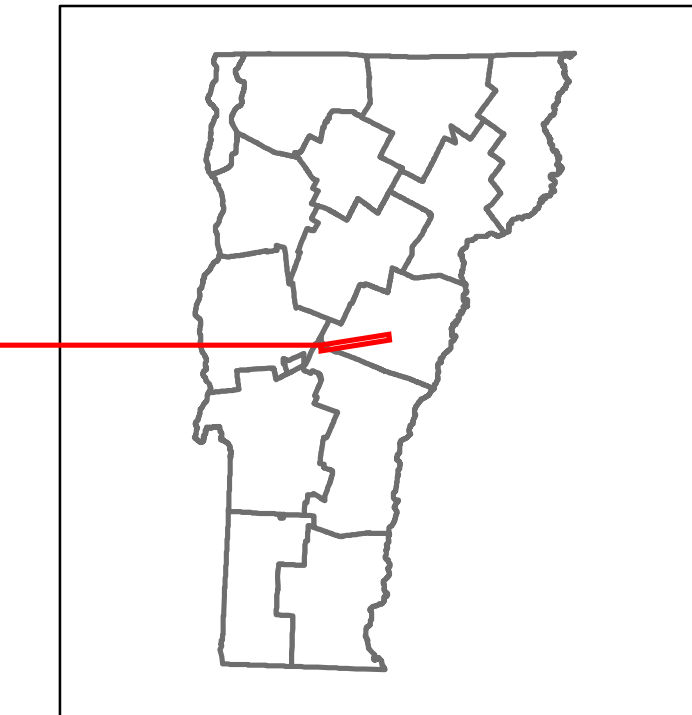


Route Log and Progress Chart

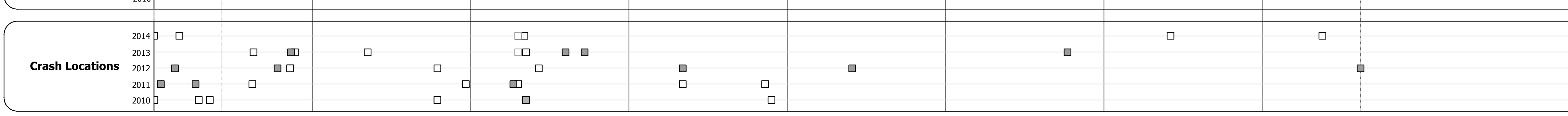
DRAFT

Please Note: Errors and Omissions May Exist.
Contact the VTTrans Mapping Section with questions or concerns.

DISTRICT	TOWN	ROUTE
4	RANDOLPH	VT-66



Year	0.0-0.25	0.25-0.5	0.5-0.75	0.75-1.0	1.0-1.25	1.25-1.5	1.5-1.75	1.75-2.0	2.0-2.25	2.25-2.5	2.5-2.75	2.75-3.0	3.0-3.25	3.25-3.5	3.5-3.75	3.75-4.0	4.0-4.25	4.25-4.5	4.5-4.75	4.75-5.0	5.0-5.25	5.25-5.5	5.5-5.75	5.75-6.0	6.0-6.25	6.25-6.5	6.5-6.75	6.75-7.0	
2014	6200	5800	6000	6600	5400	3900	3300	2500	1200																				
2013	6100	5700	6000	6900	5600	4100	3100	2500	1200																				
2012	6000	5600	6100	7100	5800	4200	2900	2500	1200																				
2011	5900	5600	6100	7100	5800	4200	3200	2700	1200																				
2010	5800	5500	6000	7000	5700	4200	3400	2900	1200																				



STRUCTURE DESCRIPTIONS	
Bridge 1:	Stringer/multi-beam or girder - 1928 Structure No. 200190000109092 Length: 34' Width: 32.0' Facility Carried: VT 00066 ML Bridge Type: ROLLED BEAM Features Intersected: AYERS BROOK Surface: Bituminous Maintenance/Ownership: Town
Culvert 2:	Culvert - 1963 Structure No. 300190000209091 Length: 12' Under Clearance: 13.0' Facility Carried: VT66 Bridge Type: CGMPP Features Intersected: AYERS BROOK Maintenance: State
Culvert 3:	Culvert - 1963 Structure No. 300190000309091 Length: 9' Under Clearance: 10.0' Facility Carried: VT66 Bridge Type: CGMPP Features Intersected: ADAMS BROOK Maintenance: State
Bridge 3A:	Stringer/multi-beam or girder - 1968 Structure No. 2001900003A09092 Length: 214' Width: 54.3' Under Clearance: 16.17' Facility Carried: VT 00066 ML Bridge Type: 2SP CONT ROLLED BEAM Features Intersected: I 89 UNDER VT 66 Surface: Bituminous Maintenance/Ownership: State
Culvert 4:	Culvert - 1951 Structure No. 300190000409091 Length: 6' Under Clearance: 6.0' Facility Carried: VT66 Bridge Type: ACCGMP Features Intersected: BROOK Maintenance: State

Historic Projects	Functional Class	Curves	Road Widths	AAADT	Mileage by Functional Class By Sheet	Mileage by Town By Sheet	DISTRICT	TOWN	Date: 11/15/16	ROUTE
<ul style="list-style-type: none"> Unknown Retreatment Resurface Bituminous Mix Skinny Mix Bituminous Seal 	<ul style="list-style-type: none"> 1 - Interstate System 2 - Other Freeways and Expressways 3 - Principal Arterial 4 - Minor Arterial 5 - Major Collector 6 - Minor Collector 	<ul style="list-style-type: none"> Left (degrees) Right grade up grade down 	<ul style="list-style-type: none"> (ft) counter ID 	<ul style="list-style-type: none"> count direction 	0190 5 - Major collector 7.621	RANDOLPH - V066-0909 7.621 of 7.621	4	RANDOLPH	1 of 1 TWN mileage: 0.0 to 7.621	VT-66 ETE mileage: 0.0 to 7.621
Indicated plans available - http://vttransmap01.aot.state.vt.us/rp/cpr/DWebstore/					Page Total Mileage: 7.621 mi		Page Total Mileage: 7.621 mi			