

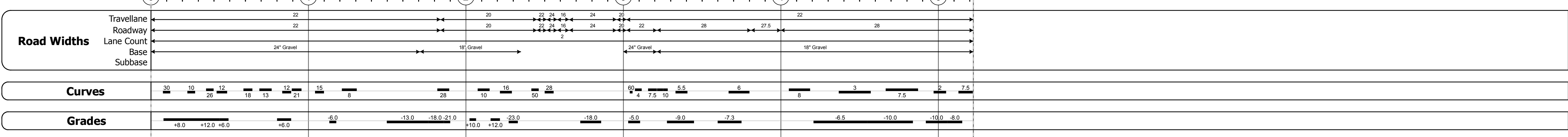
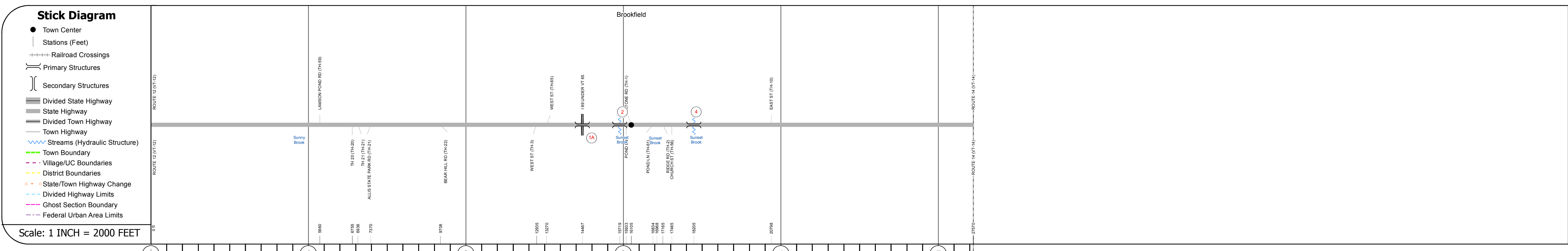
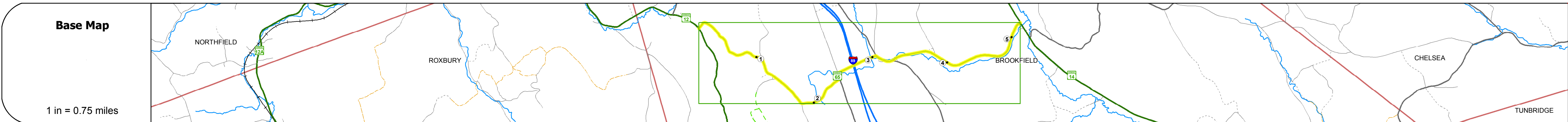
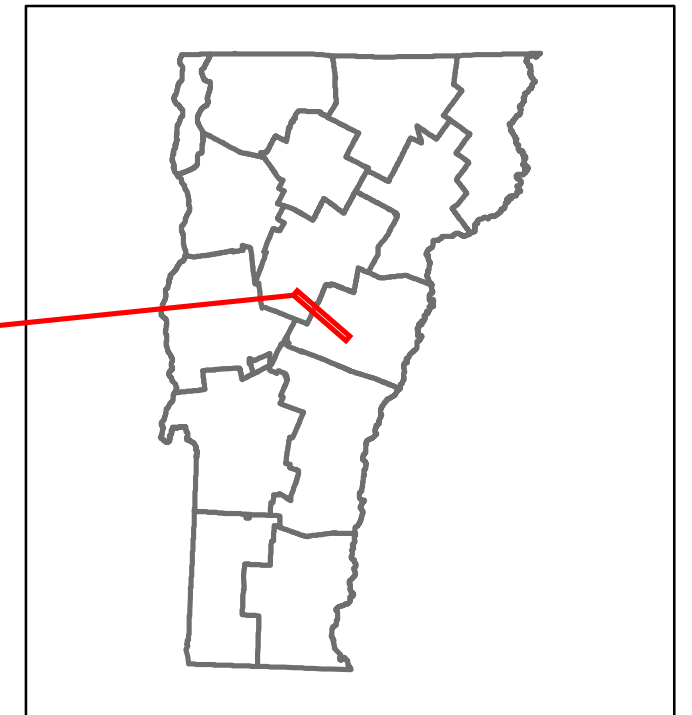


# Route Log and Progress Chart

**DRAFT**

Please Note: Errors and Omissions May Exist.  
Contact the VTTrans Mapping Section with questions or concerns.

DISTRICT	TOWN	ROUTE
4	BROOKFIELD	VT-65



Year	Station 0.0 - 1.0	Station 1.0 - 2.0	Station 2.0 - 3.0	Station 3.0 - 4.0	Station 4.0 - 5.0	Station 5.0 - 5.222
2014		100	170	550	580	
2013		100	120	460	530	
2012		110	80	370	470	
2011		120	100	470	510	
2010		120	120	570	540	

Year	Station 0.0 - 5.222
2014	
2013	
2012	
2011	
2010	

## STRUCTURE DESCRIPTIONS

**Bridge 1A:**  
Stringer/multi-beam or girder - 1970  
Structure No: 200903001A09031  
Length: 221'  
Width: 31.4'  
Under Clearance: 16.17'  
Facility Carried: VT 00065 ML  
Bridge Type: ZSPN CONT WELDED GIR  
Features Intersected: 189 UNDER VT 65  
Surface: Bituminous  
Maintenance/Ownership: State

**Bridge 2:**  
Other - 2015  
Structure No: 200903000209031  
Length: 321'  
Width: 12.0'  
Weight Limit: 3  
Facility Carried: VT 00065 ML  
Bridge Type: FLOATING BRIDGE  
Features Intersected: SUNSET LAKE 1  
Surface: Timber  
Maintenance/Ownership: State

**Culvert 4:**  
Culvert - 1973  
Structure No: 300903000409031  
Length: 10'  
Under Clearance: 10.0'  
Facility Carried: VT65  
Bridge Type: CGMPP  
Features Intersected: SUNSET BROOK  
Maintenance: State

<b>Historic Projects</b> <ul style="list-style-type: none"> <li>Unknown</li> <li>Retreatment</li> <li>Resurface</li> <li>Bituminous Mix</li> <li>Skinny Mix</li> <li>Bituminous Seal</li> </ul>	<b>Functional Class</b> <ul style="list-style-type: none"> <li>1 - Interstate System</li> <li>2 - Other Freeways and Expressways</li> <li>3 - Principal Arterial</li> <li>4 - Minor Arterial</li> <li>5 - Major Collector</li> <li>6 - Minor Collector</li> </ul>	<b>Curves</b> <ul style="list-style-type: none"> <li>Left (degrees)</li> <li>Right</li> </ul>	<b>Road Widths</b> (ft)	<b>AAADT</b> (count)	<b>Mileage by Functional Class By Sheet</b> 0656 6 - minor collector 5.222	<b>Mileage by Town By Sheet</b> BROOKFIELD - V065-0903 5.222 of 5.222	<b>DISTRICT</b> 4	<b>TOWN</b> BROOKFIELD	<b>Date:</b> 11/15/16	<b>ROUTE</b> VT-65
<b>Crash Locations</b> <ul style="list-style-type: none"> <li>Fatal</li> <li>Injury</li> <li>Property Damage Only</li> <li>Unknown Crash Type</li> </ul>	<b>Speed Zones</b> 25 30 35 40 45 50 55 60 65	<b>Grades</b> <ul style="list-style-type: none"> <li>grade up</li> <li>grade down</li> </ul>	<b>Traffic Counters</b> (counter ID)	<b>Crash Locations</b>	<b>Page Total Mileage:</b> 5.222 mi	<b>Page Total Mileage:</b> 5.222 mi	<b>1 of 1</b> TWN mileage: 0.0 to 5.222	<b>ETE mileage:</b> 0.0 to 5.222		