




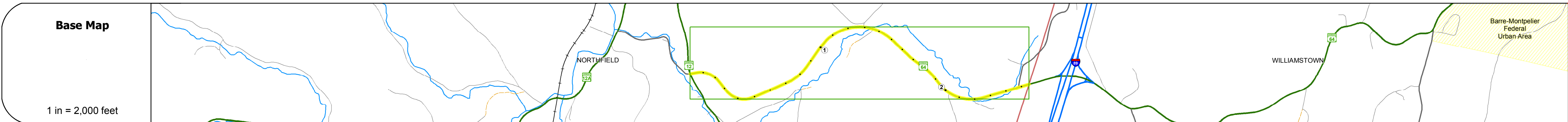
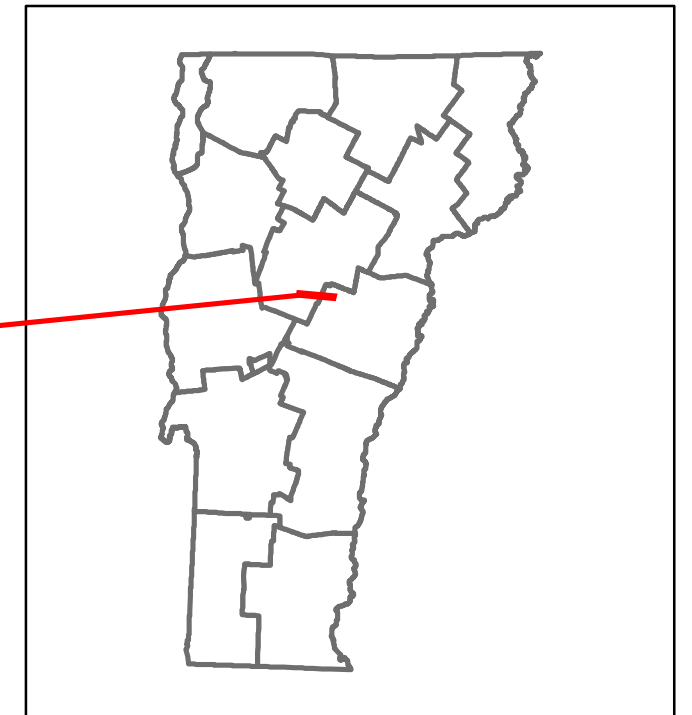


Route Log and Progress Chart

DRAFT

Please Note: Errors and Omissions May Exist.
Contact the VTrans Mapping Section with questions or concerns.

DISTRICT	TOWN	ROUTE
4	NORTHFIELD	VT-64



Historic Projects	1986 STP (04761) (S)	1987 RS (02041)

Maintenance Garage District 4 - Williamstown Garage

Speed Zone

Functional Class 5 - Major Collector

National Highway System

Limited Access Highway

Traffic Counters W557

Year	2014	2013	2012	2011	2010
AADT Counts	4700	4600	4600	4400	4100
	4900	5100	5300	5000	4700

Year	2014	2013	2012	2011	2010
Crash Locations	1	1	1	1	1

STRUCTURE DESCRIPTIONS

- Culvert 1:**
Culvert - 1986
Structure No. 300204000112131
Length: 6'
Under Clearance: 6.0'
Facility Carried: VT64
Bridge Type: CGMPP
Features Intersected: ROBINSON BROOK
Maintenance: State
- Culvert 1A:**
Culvert - 1986
Structure No. 300204001A12131
Length: 11'
Under Clearance: 10.5'
Facility Carried: VT64
Bridge Type: CGMPP
Features Intersected: ROBINSON BROOK
Maintenance: State
- Culvert 2:**
Culvert - 1986
Structure No. 300204000212131
Length: 11'
Under Clearance: 7.08'
Facility Carried: VT64
Bridge Type: CGMPPA
Features Intersected: ROBINSON BROOK
Maintenance: State
- Culvert 2A:**
Culvert - 1986
Structure No. 300204002A12131
Length: 11'
Under Clearance: 7.08'
Facility Carried: VT64
Bridge Type: CGMPPA
Features Intersected: ROBINSON BROOK
Maintenance: State
- Culvert 2B:**
Culvert - 1986
Structure No. 300204002B12131
Length: 8'
Under Clearance: 7.5'
Facility Carried: VT64
Bridge Type: CGMPP
Features Intersected: ROBINSON BROOK
Maintenance: State

Historic Projects <ul style="list-style-type: none"> Unknown Retreatment Resurface Bituminous Mix Skinny Mix Bituminous Seal 	Functional Class <ul style="list-style-type: none"> 1 - Interstate System 2 - Other Freeways and Expressways 3 - Principal Arterial 4 - Minor Arterial 5 - Major Collector 6 - Minor Collector 	Curves <ul style="list-style-type: none"> Left Right 	Road Widths (ft)	AADT (count)	Mileage by Functional Class By Sheet 0204 5 - Major collector 2.547	Mileage by Town By Sheet NORTHFIELD - V064-1213 2.547 of 2.547	DISTRICT 4	TOWN NORTHFIELD	Date: 11/15/16	ROUTE VT-64
Speed Zones 25 30 35 40 45 50 55 60 65	Grades grade up grade down	Traffic Counters (counter ID)	Crash Locations Fatal Property Damage Only Injury Unknown Crash Type	Page Total Mileage: 2.547 mi	Page Total Mileage: 2.547 mi	1 of 1 TWN mileage: 0.0 to 2.547	ETE mileage: 0.0 to 2.547			