


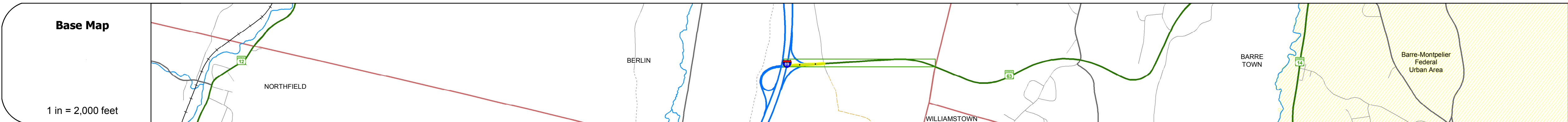
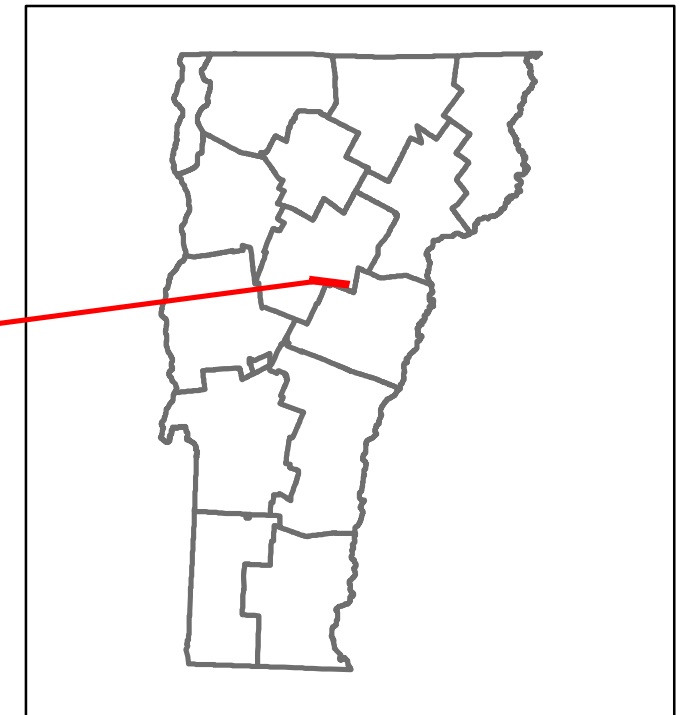


Route Log and Progress Chart

DRAFT

Please Note: Errors and Omissions May Exist.
Contact the VTrans Mapping Section with questions or concerns.

DISTRICT	TOWN	ROUTE
7	BERLIN	VT-63



Curves	
---------------	--

Grades	
---------------	--

Historic Projects	
--------------------------	--

Maintenance Garage	District 4 - Williamstown Garage
---------------------------	----------------------------------

Speed Zone	
-------------------	--

Functional Class	4
-------------------------	---

National Highway System	
--------------------------------	--

Limited Access Highway	
-------------------------------	--

Traffic Counters	
-------------------------	--

AADT Counts	2014	
	2013	
	2012	
	2011	
	2010	

Crash Locations	2014	
	2013	
	2012	
	2011	
	2010	

STRUCTURE DESCRIPTIONS	

Historic Projects Unknown, Retreatment, Resurface, Bituminous Mix, Skinny Mix, Bituminous Seal, Surface Treated Gravel, Plant Mix, Reclaimed Base and Bituminous Concrete, Concrete, Gravel	Functional Class 1- Interstate System, 2- Other, 3- Principal Arterial, 4- Minor Arterial, 5- Major Collector, 6- Minor Collector	Curves Left (degrees), Right, Grades: grade up, grade down	Road Widths Traffic Counters (counter ID)	Speed Zones 25, 30, 35, 40, 45, 50, 55, 60, 65	Crash Locations Fatal, Injury, Property Damage Only, Unknown Crash Type	Mileage by Functional Class By Sheet 042-1 4 - Minor Arterial 0.254	Mileage by Town By Sheet BERLIN - V063-1203w 0.254 of 0.254	DISTRICT 7	TOWN BERLIN	Date: 11/15/16	ROUTE VT-63
						Page Total Mileage: 0.254 mi	Page Total Mileage: 0.254 mi	1 of 1 TWN mileage: 0.0 to 0.254	ETE mileage: 0.0 to 0.254		