



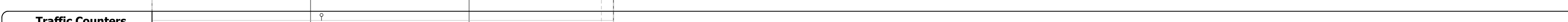


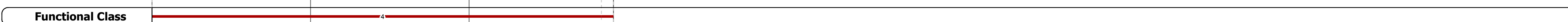





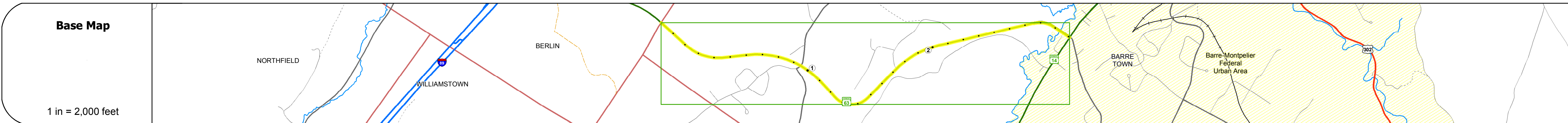
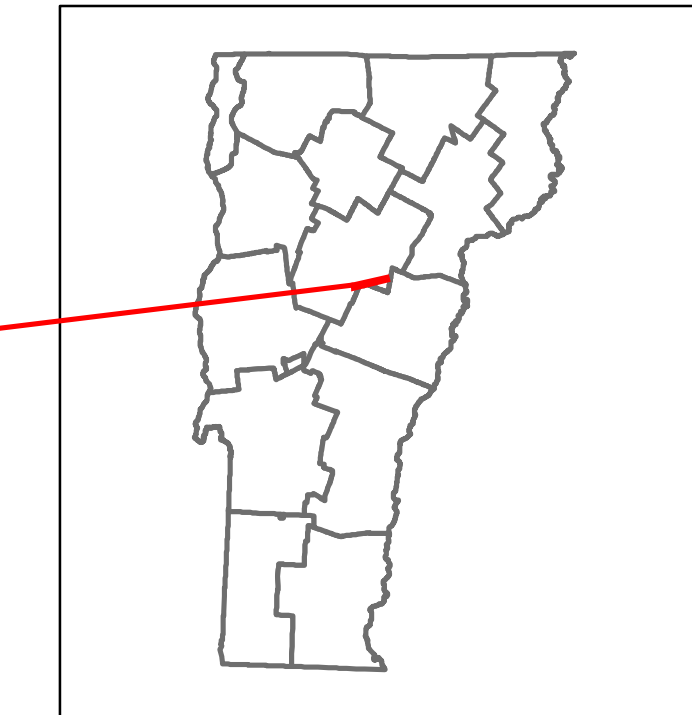


Route Log and Progress Chart

DRAFT

Please Note: Errors and Omissions May Exist.
Contact the VTrans Mapping Section with questions or concerns.

DISTRICT	TOWN	ROUTE
7	BARRE TOWN	VT-63



STRUCTURE DESCRIPTIONS

Culvert 5:
 Culvert - 1970
 Structure No. 200042000512022
 Length: 31'
 Facility Carried: VT 00063 SPUR
 Bridge Type: TWIN CELL RC BOX
 Features Intersected: STEVENS BRANCH
 Maintenance/Ownership: State

Historic Projects Unknown, Bituminous Concrete, Retreatment, Resurface, Bituminous Mix, Bituminous Seal, Surface Treated Gravel, Plant Mix, Reclaimed Base and Bituminous Concrete, Concrete, Gravel	Functional Class 1 - Interstate System, 2 - Other Freeways and Expressways, 3 - Principal Arterial, 4 - Minor Arterial, 5 - Major Collector, 6 - Minor Collector	Curves Left, Right, Grades: grade up, grade down	Road Widths Traffic Counters (counter ID)	AADT Crash Locations: Fatal, Property Damage Only, Injury, Unknown Crash Type	Mileage by Functional Class By Sheet 042-1 4 - Minor Arterial 2.910 Page Total Mileage: 2.910 mi	Mileage by Town By Sheet BARRE TOWN - V063-1202 2.91 of 2.91 Page Total Mileage: 2.91 mi	DISTRICT 7	TOWN BARRE TOWN	Date: 11/15/16 1 of 1 TOWN mileage: 0.0 to 2.91	ROUTE VT-63 ETE mileage: 0.991 to 3.901
--	--	--	---	---	--	--	----------------------	---------------------------	---	--