

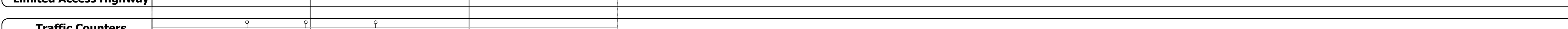





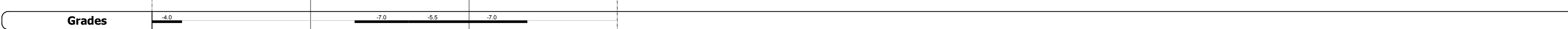


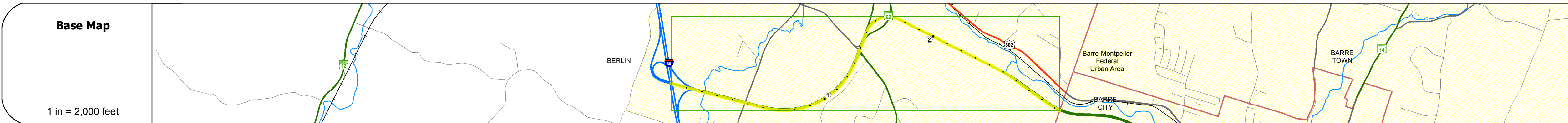
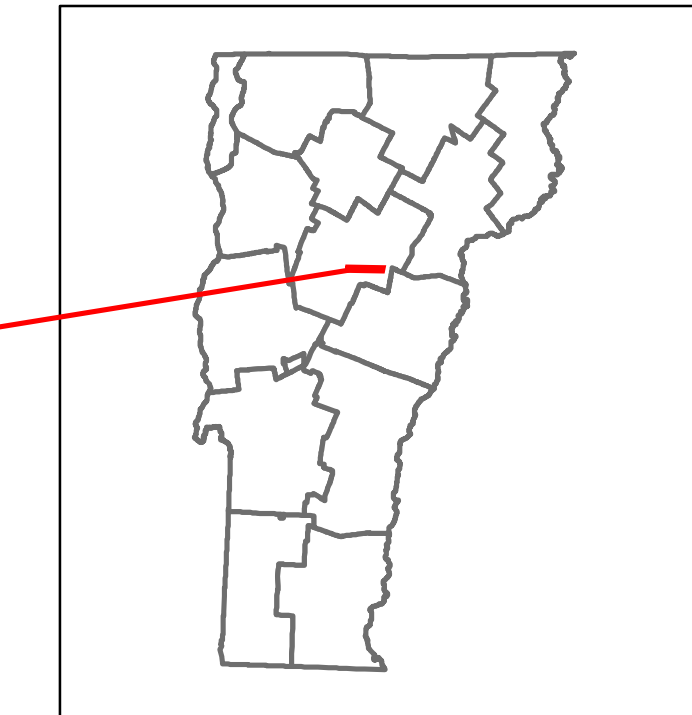


Route Log and Progress Chart


DRAFT

Please Note: Errors and Omissions May Exist.
Contact the VTrans Mapping Section with questions or concerns.

DISTRICT	TOWN	ROUTE
7	BERLIN	VT-62



Year	Station 0+00	Station 1+00	Station 2+00	Station 3+00	Station 4+00	Station 5+00
2014	5700	13500	12300	10600	13500	10800
2013	6100	13100	11100	9800	13000	10700
2012	6600	12800	9800	9000	12500	10500
2011	6800	12700	11100	9900	13500	11100
2010	6900	12500	12300	10700	14400	11700



STRUCTURE DESCRIPTIONS

- Bridge 38N:** Stringer/multi-beam or girder - 1970
Structure No: 200089038N12032
Length: 174'
Width: 40.0'
Under Clearance: 17.08'
Facility Carried: I 00089 ML
Bridge Type: 2 SPN CONT STEEL BM
Features Intersected: 189 OVER VT 62
Surface: Bituminous
Maintenance/Ownership: State
- Culvert 2:**
Culvert - 1970
Structure No: 300126000212031
Length: 8'
Under Clearance: 9.0'
Facility Carried: VT62
Bridge Type: CGMPP
Features Intersected: BROOK
Maintenance: State
- Culvert 3:**
Culvert - 1970
Structure No: 301261000312031
Length: 9'
Under Clearance: 7.0'
Facility Carried: VT62
Bridge Type: R C PIPE
Features Intersected: WATER MAIN SLEEVE
Maintenance: State
- Bridge 1:** Stringer/multi-beam or girder - 1974
Structure No: 20620000112032
Length: 153'
Width: 27.0'
Under Clearance: 14.33'
Facility Carried: VT 00903 SPUR
Bridge Type: WELD PLT CURVED GIRD
Features Intersected: BRLN SH OVER VT 62
Surface: Bituminous
Maintenance/Ownership: State
- Culvert 7:**
Culvert - 1974
Structure No: 300126000712031
Length: 7'
Under Clearance: 6.5'
Facility Carried: VT62
Bridge Type: CGMPP
Features Intersected: BROOK
Maintenance: State

Historic Projects <ul style="list-style-type: none"> Unknown Retreatment Resurface Bituminous Mix Skippy Mix Bituminous Seal 	Functional Class <ul style="list-style-type: none"> 1 - Interstate System 2 - Other Freeways and Expressways 3 - Principal Arterial 4 - Minor Arterial 5 - Major Collector 6 - Minor Collector 	Curves <ul style="list-style-type: none"> Left (segreg) Right 	Road Widths (ft)	AADT (count)	Mileage by Functional Class By Sheet 126-1 2 - Other Freeways and Expressways 2.206 026-1 2 - Other Freeways and Expressways 0.246 126-1 4 - Minor Arterial 0.482	Mileage by Town By Sheet BERLIN - V062-1203 2.934 of 2.934	DISTRICT 7	TOWN BERLIN	Date: 11/15/16	ROUTE VT-62 ETE mileage: 0.0 to 2.934
Speed Zones 25 30 35 40 45 50 55 60 65						Crash Locations Fatal Property Damage Only Injury Unknown Crash Type		Page Total Mileage: 2.934 mi		