

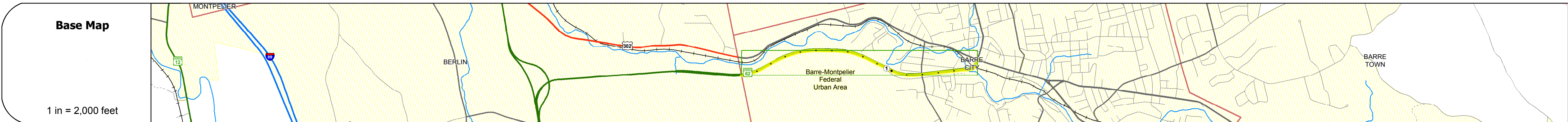
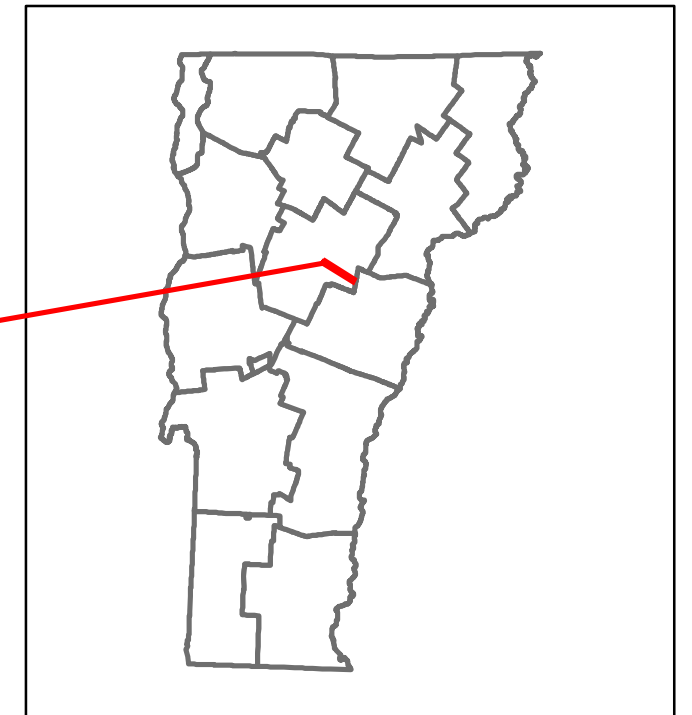


# Route Log and Progress Chart

**DRAFT**

Please Note: Errors and Omissions May Exist.  
Contact the VTrans Mapping Section with questions or concerns.

DISTRICT	TOWN	ROUTE
7	BARRE CITY	VT-62



**Stick Diagram**

- Town Center
- Stations (Feet)
- Railroad Crossings
- Primary Structures
- Secondary Structures
- Divided State Highway
- State Highway
- Divided Town Highway
- Town Highway
- Streams (Hydraulic Structure)
- Town Boundary
- Village/UC Boundaries
- District Boundaries
- State/Town Highway Change
- Divided Highway Limits
- Ghost Section Boundary
- Federal Urban Area Limits








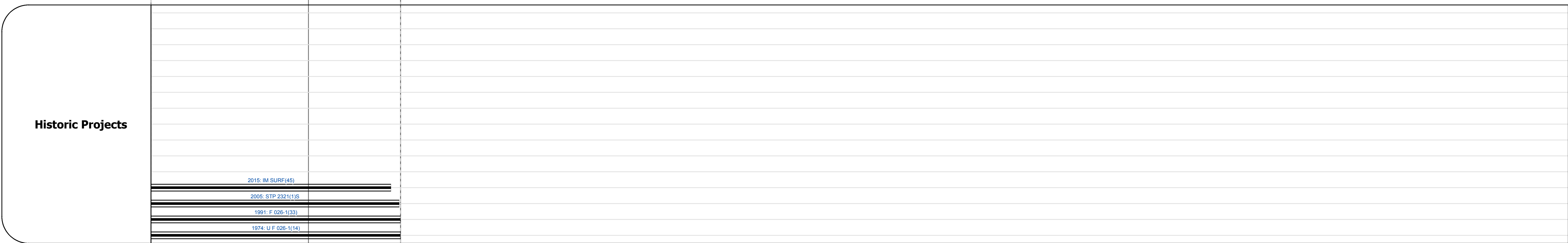



Scale: 1 INCH = 2000 FEET



## STRUCTURE DESCRIPTIONS

**Bridge 11:**  
Stringer/multi-beam or girder - 1974  
Structure No: 20002600112012  
Length: 86'  
Width: 68.0'  
Under Clearance: 15.0'  
Facility Carried: VT 00062 RAMP  
Bridge Type: ROLLED BEAM  
Features Intersected: VT 62 OVER BLACKWELL ST  
Surface: Bituminous  
Maintenance/Ownership: State

**Culvert 12:**  
Culvert - 1974  
Structure No: 200026001212012  
Length: 64'  
Facility Carried: VT 00062 RAMP  
Bridge Type: TWIN CELL RC BOX  
Features Intersected: STEVENS BRANCH  
Maintenance/Ownership: State



<p><b>Historic Projects</b></p> <ul style="list-style-type: none"> <li>Unknown</li> <li>Retreatment</li> <li>Resurface</li> <li>Bituminous Mix</li> <li>Skinny Mix</li> <li>Bituminous Seal</li> </ul> <p>Indicated plans available - <a href="http://vtransmap01.aot.state.vt.us/rp/cpr/DWebstore/">http://vtransmap01.aot.state.vt.us/rp/cpr/DWebstore/</a></p>	<p><b>Functional Class</b></p> <ul style="list-style-type: none"> <li>1 - Interstate System</li> <li>2 - Other Freeways and Expressways</li> <li>3 - Principal Arterial</li> <li>4 - Minor Arterial</li> <li>5 - Major Collector</li> <li>6 - Minor Collector</li> </ul>	<p><b>Curves</b></p> <ul style="list-style-type: none"> <li>Left (segreg)</li> <li>Right</li> </ul>	<p><b>Road Widths</b></p> <p>(ft)</p>	<p><b>AADT</b></p> <p>(count)</p>	<p><b>Crash Locations</b></p> <ul style="list-style-type: none"> <li>Fatal</li> <li>Injury</li> <li>Property Damage Only</li> <li>Unknown Crash Type</li> </ul>	<p><b>Mileage by Functional Class By Sheet</b></p> <p>026-1 2 - Other Freeways and Expressways 1.585</p>	<p><b>Mileage by Town By Sheet</b></p> <p>BARRE CITY - V062-1201 1.585 of 1.585</p>	<p><b>DISTRICT</b></p> <p>7</p>	<p><b>TOWN</b></p> <p>BARRE CITY</p>	<p><b>Date:</b> 11/15/16</p>	<p><b>ROUTE</b></p> <p>VT-62</p>
						<p><b>Speed Zones</b></p> <p>25 30 35 40 45 50 55 60 65</p>	<p><b>Traffic Counters</b></p> <p>(counter ID)</p>	<p><b>Grades</b></p> <ul style="list-style-type: none"> <li>grade up</li> <li>grade down</li> </ul>	<p><b>Page Total Mileage:</b> 1.585 mi</p>	<p><b>Page Total Mileage:</b> 1.585 mi</p>	<p><b>1 of 1</b></p> <p>TWN mileage: 0.0 to 1.585</p>