



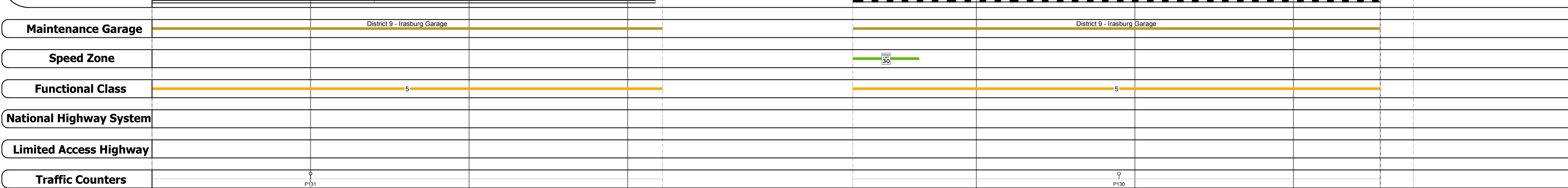
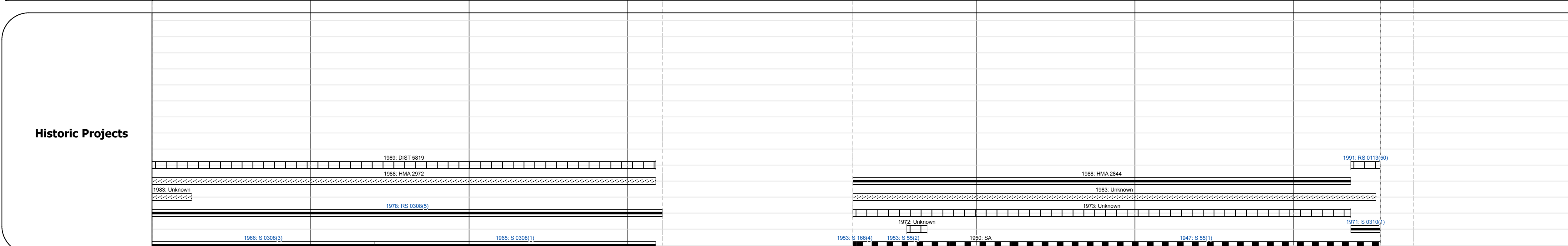


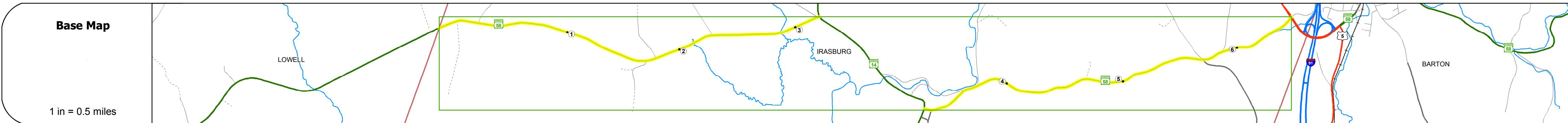
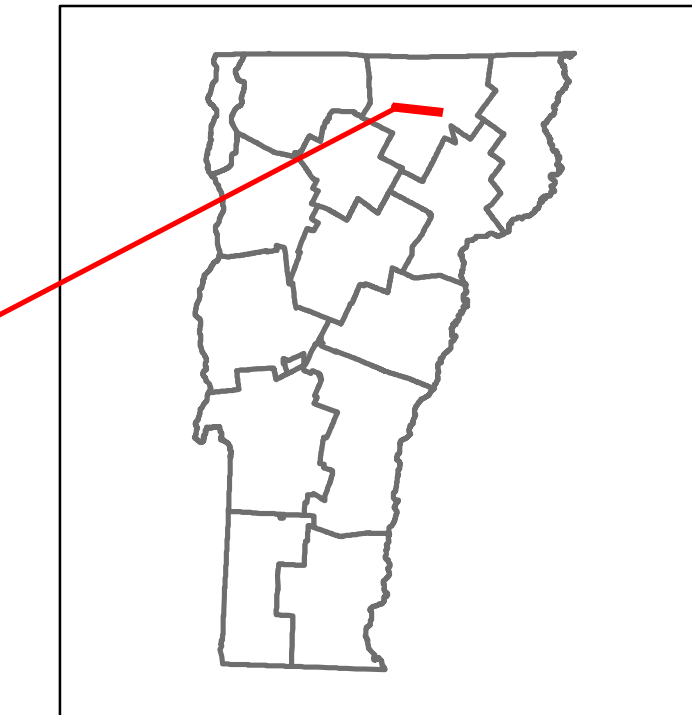


# Route Log and Progress Chart

**DRAFT**

Please Note: Errors and Omissions May Exist.  
Contact the VTrans Mapping Section with questions or concerns.

DISTRICT	TOWN	ROUTE
9	IRASBURG	VT-58



## STRUCTURE DESCRIPTIONS

**Culvert 4:**  
Culvert - 1965  
Structure No. 30030800410111  
Length: 6'  
Under Clearance: 6.0'  
Facility Carried: VT58  
Features Intersected: BROOK  
Maintenance: State

**Culvert 5:**  
Culvert - 1965  
Structure No. 30030800510111  
Length: 9'  
Under Clearance: 9.0'  
Facility Carried: VT58  
Bridge Type: MULTI PLATE PIPE  
Features Intersected: BRIGHTON BROOK  
Maintenance: State

**Culvert 6:**  
Culvert - 2015  
Structure No. 30030800610111  
Length: 20'  
Under Clearance: 9.0'  
Facility Carried: VT58  
Bridge Type: PRECAST SEG BOX  
Features Intersected: BROOK  
Maintenance: State

**Culvert 7:**  
Culvert - 2015  
Structure No. 30031000710111  
Length: 27'  
Under Clearance: 8.0'  
Facility Carried: VT58  
Bridge Type: PRECAST SEG BOX  
Features Intersected: BROOK  
Maintenance: State

<b>Historic Projects</b> Unknown, Retreatment, Resurface, Bituminous Mix, Skinny Mix, Bituminous Seal, Surface Treated Gravel, Cold Plane and Bituminous Concrete, Reclaimed Base and Bituminous Concrete, Plant Mix	<b>Functional Class</b> 1 - Interstate System, 2 - Other Freeways and Expressways, 3 - Principal Arterial, 4 - Minor Arterial, 5 - Major Collector, 6 - Minor Collector	<b>Curves</b> Left (degrees), Right (degrees)	<b>Road Widths</b> (ft)	<b>AADT</b> (count)	<b>Mileage by Functional Class By Sheet</b> 0310 5 - Major collector 3.327 0308 5 - Major collector 3.220	<b>Mileage by Town By Sheet</b> IRASBURG - V058-1011 Ghost Section - (VT-14, MM 3.878 to 2.678) 6.547 of 6.547	<b>DISTRICT</b> 9	<b>TOWN</b> IRASBURG	<b>Date:</b> 11/15/16	<b>ROUTE</b> VT-58 ETE mileage: 5.096 to 11.643
<b>Speed Zones</b> 25, 30, 35, 40, 45, 50, 55, 60, 65	<b>Grades</b> grade up, grade down	<b>Traffic Counters</b> (counter ID)	<b>Crash Locations</b> Fatal, Property Damage Only, Injury, Unknown Crash Type	<b>Page Total Mileage:</b> 6.547 mi	<b>Page Total Mileage:</b> 6.547 mi	<b>1 of 1</b> TWN mileage: 0.0 to 6.547				

For More Information Contact - Vermont Agency of Transportation, Policy, Planning and Intermodal Development Division - Mapping Section, 1 National Life Drive, Montpelier, VT 05633-5001 Telephone: 802-828-2600.