

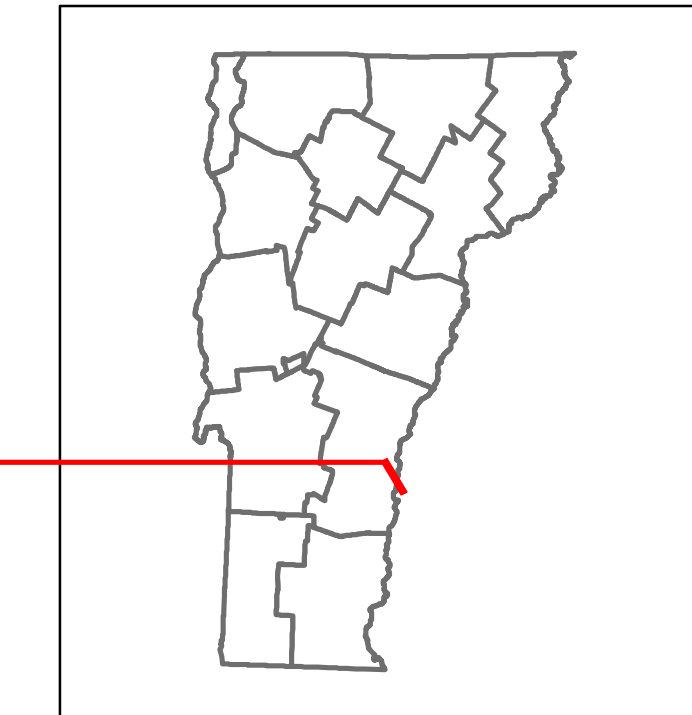


# Route Log and Progress Chart

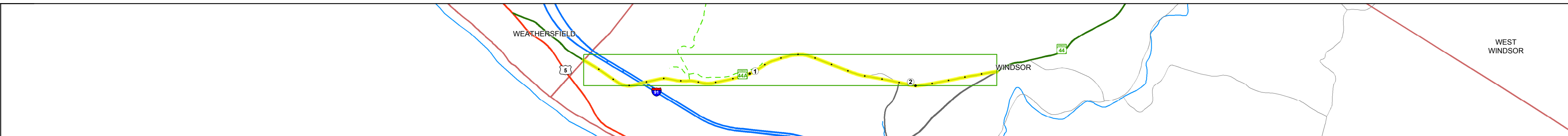
**DRAFT**

Please Note: Errors and Omissions May Exist.  
Contact the VTrans Mapping Section with questions or concerns.

DISTRICT	TOWN	ROUTE
4	WINDSOR	VT-44A



**Base Map**  
1 in = 2,000 feet



**Stick Diagram**  
 ● Town Center  
 --- Stations (Feet)  
 +++ Railroad Crossings  
 --- Primary Structures  
 --- Secondary Structures  
 --- Divided State Highway  
 --- State Highway  
 --- Divided Town Highway  
 --- Town Highway  
 --- Streams (Hydraulic Structure)  
 --- Town Boundary  
 --- Village/UC Boundaries  
 --- District Boundaries  
 --- State/Town Highway Change  
 --- Divided Highway Limits  
 --- Ghost Section Boundary  
 --- Federal Urban Area Limits



## STRUCTURE DESCRIPTIONS

**Bridge 1:**  
Stringer/multi-beam or girder - 1965  
Structure No: 201423003214231  
Length: 321'  
Width: 30.0'  
Under Clearance: 16.08'  
Facility Carried: VT 0044A  
Bridge Type: 4 SP ROLLED BEAM  
Features Intersected: 1 B1 UNDER VT 44A  
Surface: Bituminous  
Maintenance/Ownership: State

**Culvert 3:**  
Culvert - 1970  
Structure No: 300144000314231  
Length: 9'  
Under Clearance: 9.0'  
Facility Carried: VT44A  
Bridge Type: CGMPP  
Features Intersected: BROOK  
Maintenance: State

**Road Widths**  
Travellane  
Roadway  
Lane Count  
Base  
Subbase



**Curves**

--	--	--	--	--	--	--	--	--	--


**Grades**

--	--	--	--	--	--	--	--	--	--


**Historic Projects**




**Maintenance Garage**



**Speed Zone**



**Functional Class**



**National Highway System**

--	--	--	--	--	--	--	--	--	--

**Limited Access Highway**

--	--	--	--	--	--	--	--	--	--

**Traffic Counters**

--	--	--	--	--	--	--	--	--	--

**AADT Counts**

2014	1000	750
2013	1000	750
2012	1000	740
2011	1100	770
2010	1100	790

**Crash Locations**



<b>Historic Projects</b> Unknown, Retreatment, Resurface, Bituminous Mix, Skinny Mix, Bituminous Seal Bituminous Concrete, Surface Treated Gravel, Cold Plane and Bituminous Concrete, Reclaimed Base and Bituminous Concrete, Plant Mix	<b>Functional Class</b> 1- Interstate System, 2- Other Freeways and Expressways, 3- Principal Arterial, 4- Minor Arterial, 5- Major Collector, 6- Minor Collector	<b>Curves</b> Left (degrees), Right <b>Grades</b> grade up, grade down	<b>Road Widths</b> (ft) <b>Traffic Counters</b> (counter ID)	<b>AADT</b> (count)	<b>Crash Locations</b> Fatal, Injury, Property Damage Only, Unknown Crash Type	<b>Mileage by Functional Class By Sheet</b> 0144 5 - Major collector 2.493	<b>Mileage by Town By Sheet</b> WINDSOR - V044A1423 2.493 of 2.493	<b>DISTRICT</b> 4	<b>TOWN</b> WINDSOR	<b>Date:</b> 11/15/16	<b>ROUTE</b> VT-44A ETE mileage: 0.501 to 2.994
						<b>Speed Zones</b> 25, 30, 35, 40, 45, 50, 55, 60, 65	<b>Page Total Mileage:</b> 2.493 mi				