

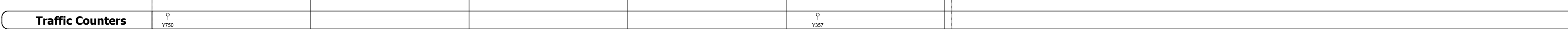

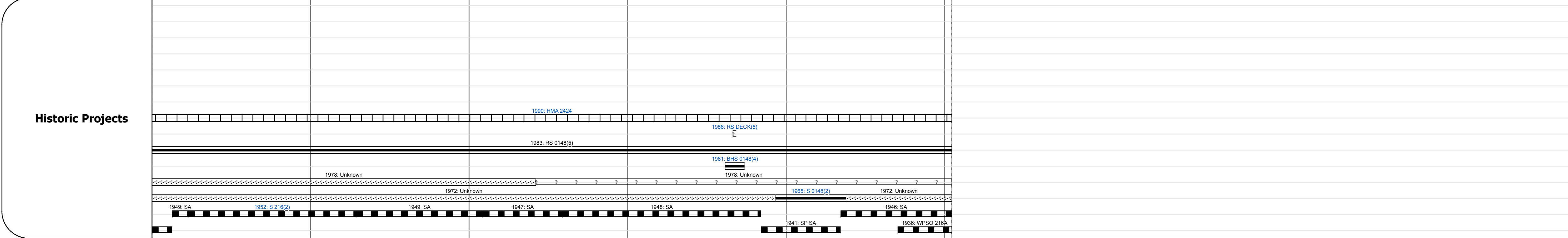
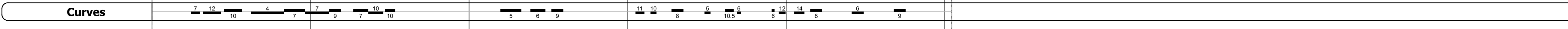
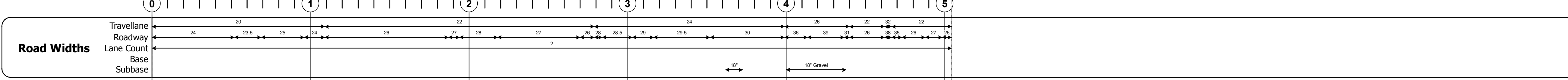
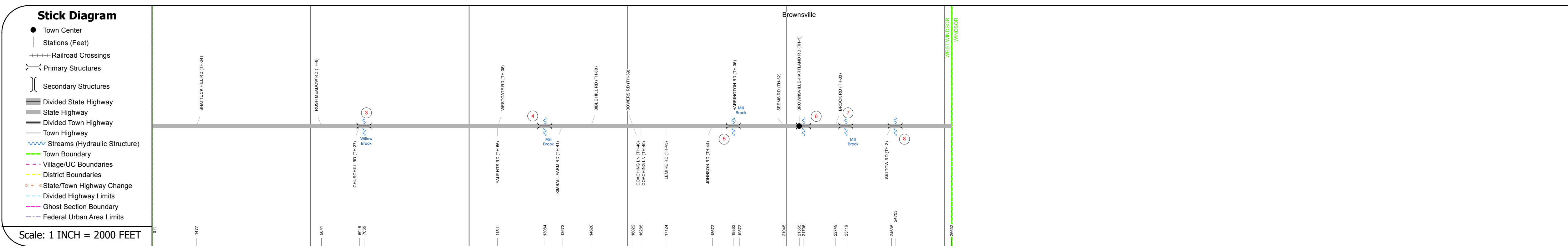
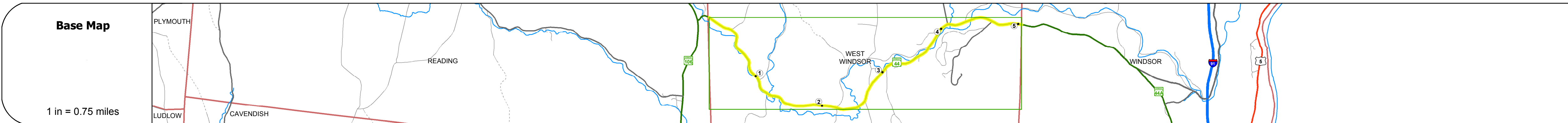
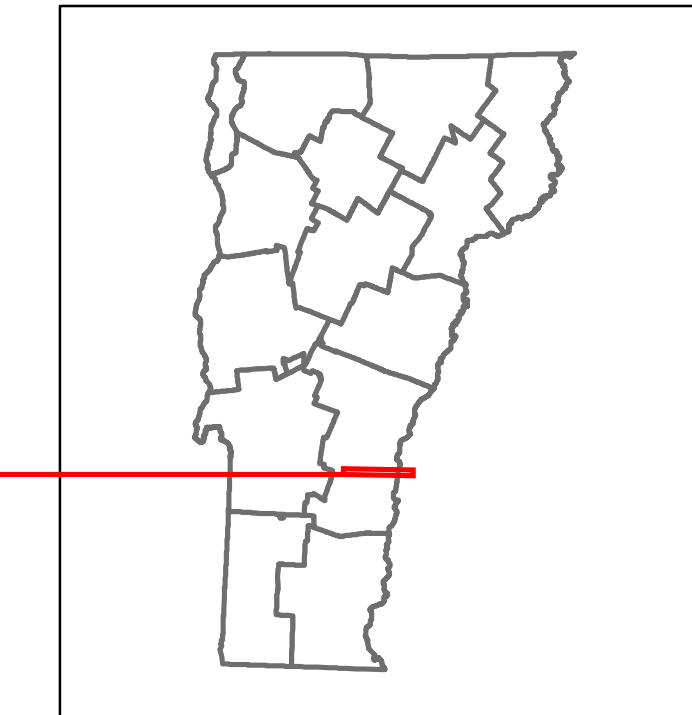


Route Log and Progress Chart

DRAFT

Please Note: Errors and Omissions May Exist.
Contact the VTrans Mapping Section with questions or concerns.

DISTRICT	TOWN	ROUTE
4	WEST WINDSOR	VT-44



Year	Station 0.0 - 0.5	Station 0.5 - 1.0	Station 1.0 - 1.5	Station 1.5 - 2.0	Station 2.0 - 2.5	Station 2.5 - 3.0	Station 3.0 - 3.5	Station 3.5 - 4.0	Station 4.0 - 4.5	Station 4.5 - 5.0
2014	860		1300		1500	1900	1900			
2013	880		1400		1600	2000	2000			
2012	910		1400		1600	2000	2000			
2011	910		1400		1700	2000	2000			
2010	900		1400		1700	2000	2000			

Year	Crash Locations
2014	
2013	
2012	
2011	
2010	

STRUCTURE DESCRIPTIONS

Bridge 3:
Slab - 1949
Structure No. 300148000314221
Length: 20'
Width: 32.3'
Under Clearance: 7.0'
Facility Carried: VT44
Bridge Type: CONCRETE SLAB
Features Intersected: MILL BROOK
Surface: Bituminous
Maintenance: State

Bridge 4:
Stringer/multi-beam or girder - 1945
Structure No. 200148000414222
Length: 69'
Width: 26.0'
Facility Carried: VT 0004 ML
Bridge Type: ROLLED BEAM
Features Intersected: MILL BROOK
Maintenance/Ownership: State

Bridge 5:
Tee Beam - 1935
Structure No. 200148000514222
Length: 117'
Width: 29.0'
Facility Carried: VT 0004 ML
Bridge Type: 2 SPAN CONC. T-BEAM
Features Intersected: MILL BROOK
Surface: Bituminous
Maintenance/Ownership: State

Bridge 6:
Slab - 1965
Structure No. 200148000614222
Length: 25'
Width: 30.0'
Facility Carried: VT 0004 ML
Bridge Type: CONCRETE SLAB
Features Intersected: BEAVER BROOK
Surface: Bituminous
Maintenance/Ownership: State

Bridge 7:
Stringer/multi-beam or girder - 1938
Structure No. 200148000714222
Length: 85'
Width: 24.7'
Facility Carried: VT 0004 ML
Bridge Type: ROLLED BEAM
Features Intersected: MILL BROOK
Maintenance/Ownership: State

Culvert 8:
Culvert - 1973
Structure No. 300148000814221
Length: 6'
Under Clearance: 6.0'
Facility Carried: VT44
Bridge Type: ACCGMP
Features Intersected: BROOK
Maintenance: State

Historic Projects	Functional Class	Curves	Road Widths	AADT	Mileage by Functional Class By Sheet	Mileage by Town By Sheet	DISTRICT	TOWN	Date: 11/15/16	ROUTE
<ul style="list-style-type: none"> Unknown Retreatment Resurface Bituminous Mix Skinny Mix Bituminous Seal 	<ul style="list-style-type: none"> 1 - Interstate System 2 - Other 3 - Principal Arterial 4 - Minor Arterial 5 - Major Collector 6 - Minor Collector 	<ul style="list-style-type: none"> Left Right 	<ul style="list-style-type: none"> ft 	<ul style="list-style-type: none"> (count) 	0148 5 - Major collector 5.044	WEST WINDSOR - V044-1422 5.044 of 5.044	4	WEST WINDSOR	1 of 1 TWN mileage: 0.0 to 5.044	VT-44 ETE mileage: 0.202 to 5.246
Page Total Mileage: 5.044 mi						Page Total Mileage: 5.044 mi				