


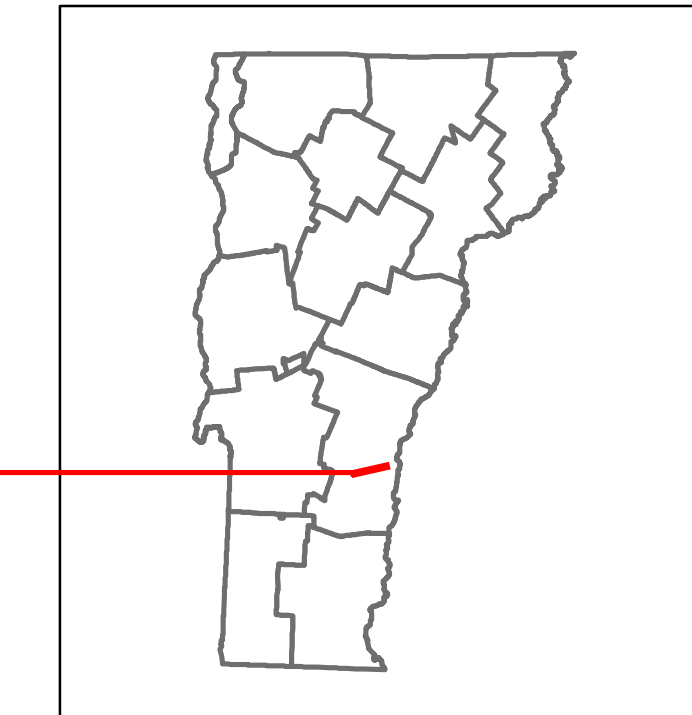


# Route Log and Progress Chart












**DRAFT**

Please Note: Errors and Omissions May Exist.  
Contact the VTrans Mapping Section with questions or concerns.

DISTRICT	TOWN	ROUTE
4	READING	VT-44



STRUCTURE DESCRIPTIONS
<p>Bridge 1: Stringer/multi-beam or girder - 2007 Structure No: 200148000114142 Length: 68' Width: 33.0' Facility Carried: VT 00044 ML Bridge Type: ROLLED BEAM Features Intersected: MILL BROOK Surface: Bituminous Maintenance/Ownership: State</p>



<b>Historic Projects</b> Unknown, Retreatment, Resurface, Bituminous Mix, Skinny Mix, Bituminous Seal, Bituminous Concrete, Cold Plane and, Reclaimed Base and, Concrete, Surface Treated, Gravel, Plant Mix, Bituminous Concrete	<b>Functional Class</b> 1- Interstate System, 2- Other Freeways and Expressways, 3- Principal Arterial, 4- Minor Arterial, 5- Major Collector, 6- Minor Collector	<b>Curves</b> (degrees) Left, Right <b>Grades</b> (percent) grade up, grade down	<b>Road Widths</b> (ft) <b>Traffic Counters</b> (counter ID)	<b>AADT</b> (count) <b>Crash Locations</b> Fatal, Injury, Property Damage Only, Unknown Crash Type	<b>Mileage by Functional Class By Sheet</b> 0148 5 - Major collector 0.202	<b>Mileage by Town By Sheet</b> READING - V044-1414 0.202 of 0.202	<b>DISTRICT</b> 4	<b>TOWN</b> READING	Date: 11/15/16 1 of 1 TWN mileage: 0.0 to 0.202	<b>ROUTE</b> VT-44 ETE mileage: 0.0 to 0.202
Indicated plans available - <a href="http://vtransmap01.aot.state.vt.us/rp/cpr/D/webstore/">http://vtransmap01.aot.state.vt.us/rp/cpr/D/webstore/</a>					Page Total Mileage: 0.202 mi		Page Total Mileage: 0.202 mi			