


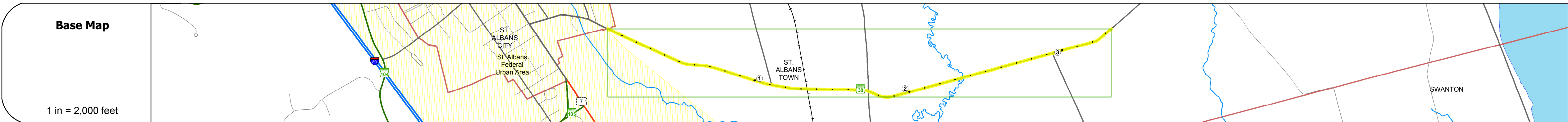
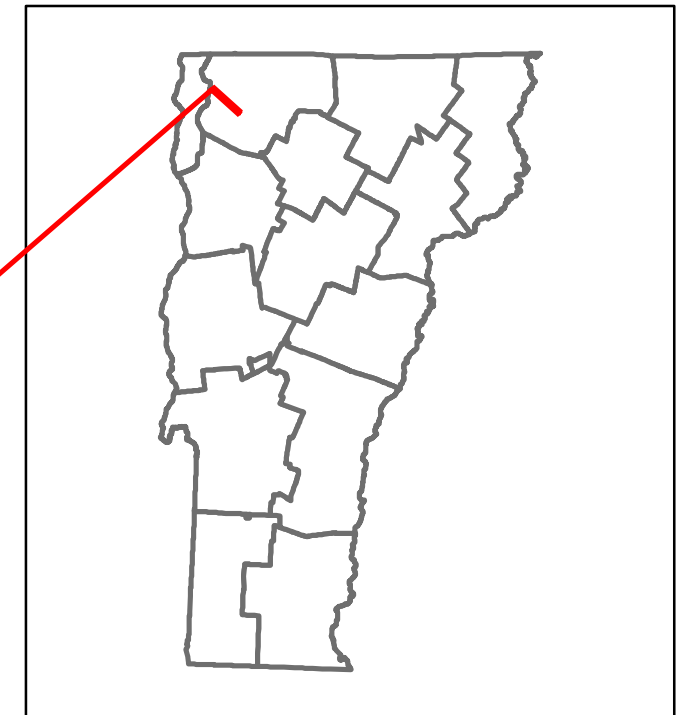


# Route Log and Progress Chart

**DRAFT**

Please Note: Errors and Omissions May Exist.  
Contact the VTrans Mapping Section with questions or concerns.

DISTRICT	TOWN	ROUTE
8	ST. ALBANS TOWN	VT-38



### STRUCTURE DESCRIPTIONS

Bridge 2:  
Slab - 1919  
Structure No. 300613000206131  
Length: 20'  
Width: 23.9'  
Under Clearance: 6.5'  
Facility Carried: VT38  
Bridge Type: CONCRETE SLAB  
Features Intersected: STEVENS BROOK  
Surface: Bituminous  
Maintenance: State

Road Widths	Travellane	Roadway	Lane Count	Base	Subbase
	24	26	24	27	24
				14" Gravel	

Curves	7.5	7
--------	-----	---

Grades
--------

### Historic Projects

1995: STP #420(1)S
0: Unknown
1986: HES 1528(1)S
0: Unknown

Maintenance Garage
District 8 - St. Albans Garage

Speed Zone
40

Functional Class
5

National Highway System
-------------------------

Limited Access Highway
------------------------

Traffic Counters
F508

### AADT Counts

Year	2014	2013	2012	2011	2010
2014	2200	2100	2100	2100	2100
2013	2200	2100	2100	2100	2100
2012	2200	2100	2100	2100	2100
2011	2200	2100	2100	2100	2100
2010	2100	2000			

### Crash Locations

Year	2014	2013	2012	2011	2010
2014	1	0	0	0	0
2013	0	4	0	0	0
2012	0	0	1	0	0
2011	0	0	0	3	0
2010	0	0	0	0	2

<b>Historic Projects</b> Unknown, Retreatment, Resurface, Bituminous Mix, Skinny Mix, Bituminous Seal, Surface Treated Gravel, Plant Mix, Reclaimed Base and Bituminous Concrete, Concrete, Gravel	<b>Functional Class</b> 1- Interstate System, 2- Other Freeways and Expressways, 3- Principal Arterial, 4- Minor Arterial, 5- Major Collector, 6- Minor Collector	<b>Curves</b> Left, Right, Grades: grade up, grade down	<b>Road Widths</b> Traffic Counters (counter ID)	<b>AADT</b> Fatal, Injury, Property Damage Only, Unknown Crash Type	<b>Mileage by Functional Class By Sheet</b> 0294 5 - Major collector 3.345	<b>Mileage by Town By Sheet</b> ST. ALBANS TOWN - V038-0613 3.345 of 3.345	<b>DISTRICT</b> 8	<b>TOWN</b> ST. ALBANS TOWN	<b>Date:</b> 11/15/16	<b>ROUTE</b> VT-38
					<b>Page Total Mileage: 3.345 mi</b>					

For More Information Contact - Vermont Agency of Transportation, Policy, Planning and Intermodal Development Division - Mapping Section, 1 National Life Drive, Montpelier, VT 05633-5001 Telephone: 802-828-2600.