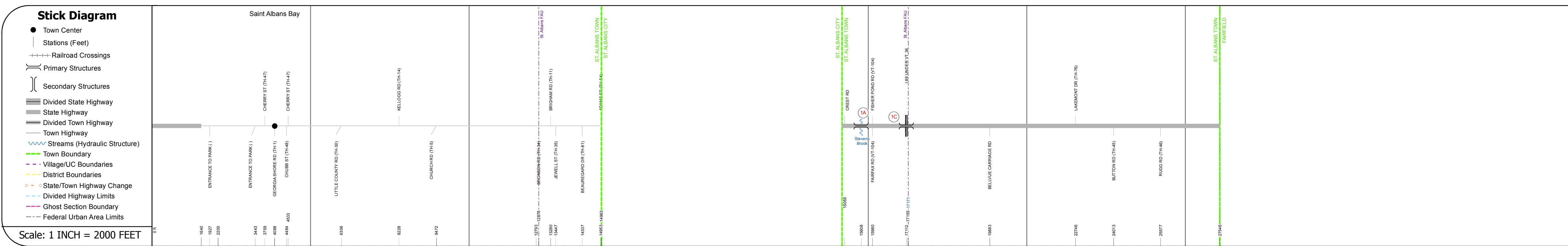
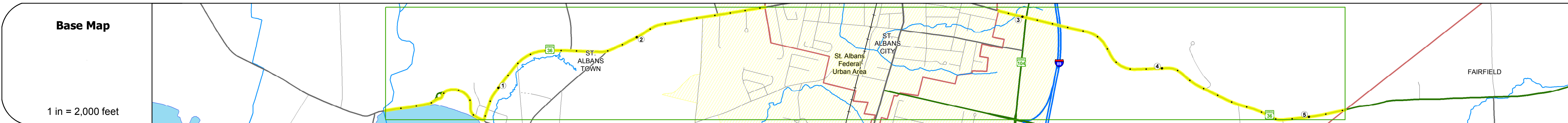
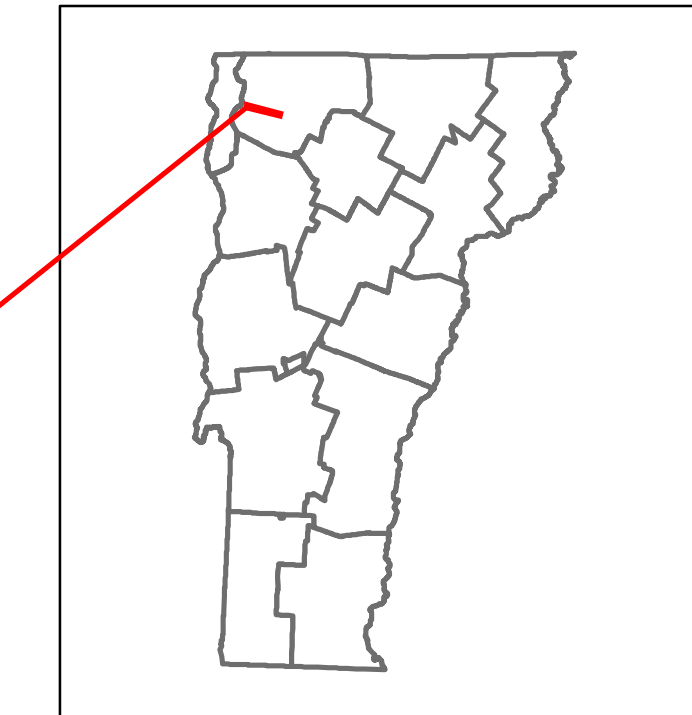


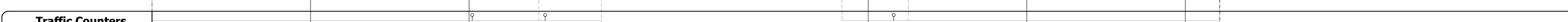


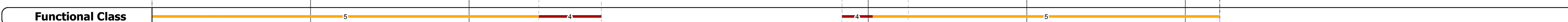






DISTRICT	TOWN	ROUTE
8	ST. ALBANS TOWN	VT-36




STRUCTURE DESCRIPTIONS

Culvert 1A:
Culvert - 1938
Structure No. 300298001A06131
Length: 11'
Under Clearance: 7.0'
Facility Carried: VT36
Bridge Type: RC BOX
Features Intersected: STEVENS BROOK
Maintenance: State

Bridge 1C:
Stringer/multi-beam or girder - 1967
Structure No. 200298001C06132
Length: 236'
Width: 30.0'
Under Clearance: 16.75'
Weight Limit: 0
Facility Carried: VT 00036 ML
Bridge Type: 2 SPAN CONT.WLD.GDR
Features Intersected: I 89 UNDER VT 36
Surface: Bituminous
Maintenance/Ownership: State



Year	Station 0+00	Station 1+00	Station 2+00	Station 3+00	Station 4+00	Station 5+00
2014	2700	2700	4600	5300	5500	3800
2013	2600	2700	4500	5200	5400	3700
2012	2600	2700	4500	5200	5400	3700
2011	2600	2600	4300	5000	5400	3600
2010	2600	2400	4100	4700	5300	3500



Historic Projects <ul style="list-style-type: none"> Unknown Bituminous Concrete Retreatment Resurface Bituminous Mix Skinny Mix Bituminous Seal 	Functional Class <ul style="list-style-type: none"> 1 - Interstate System 2 - Other Freeways and Expressways 3 - Principal Arterial 4 - Minor Arterial 5 - Major Collector 6 - Minor Collector 	Curves <ul style="list-style-type: none"> Left Right 	Road Widths (ft)	AADT (count)	Mileage by Functional Class By Sheet 8200 4 - Minor Arterial 0.588 0298 5 - Major Collector 4.629	Mileage by Town By Sheet ST. ALBANS TOWN - V036-0613 5.217 of 5.217	DISTRICT 8	TOWN ST. ALBANS TOWN	Date: 11/14/16	ROUTE VT-36
Speed Zones 25 30 35 40 45 50 55 60 65						Crash Locations Fatal Injury Property Damage Only Unknown Crash Type	1 of 1 TWN mileage: 0.0 to 5.217		ETE mileage: 0.0 to 2.834 4.352 to 6.735	
Indicated plans available - http://vtransmap01.ad.state.vt.us/rp/cpr/D/webstore/						Page Total Mileage: 5.217 mi	Page Total Mileage: 5.217 mi		For More Information Contact - Vermont Agency of Transportation, Policy, Planning and Intermodal Development Division - Mapping Section, 1 National Life Drive, Montpelier, VT 05633-5001 Telephone: 802-828-2600.	