


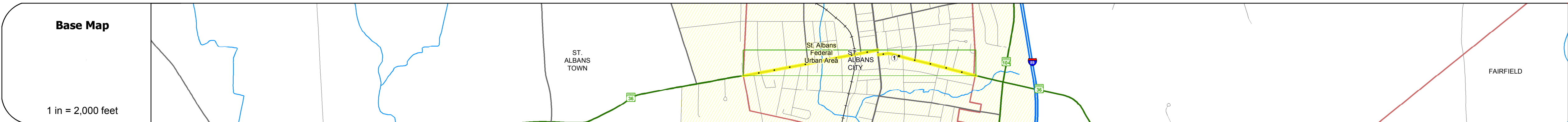
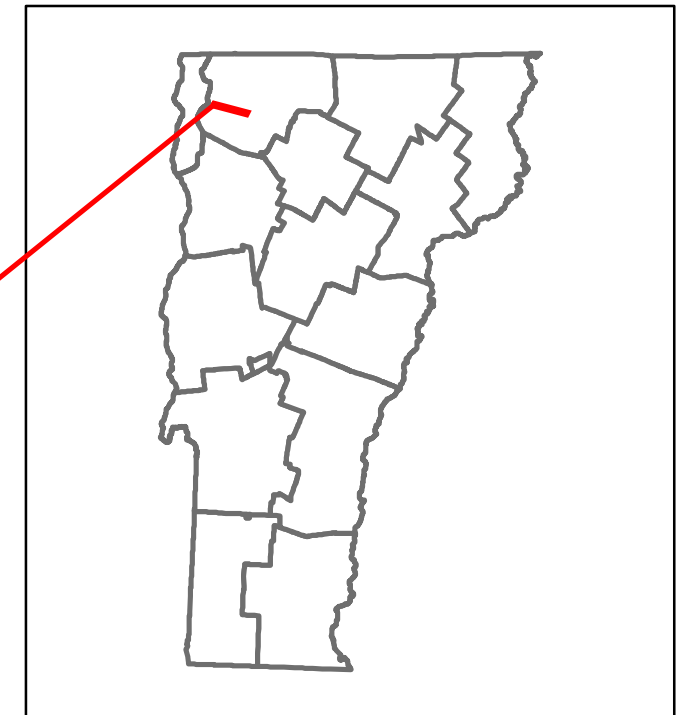


Route Log and Progress Chart

DRAFT

Please Note: Errors and Omissions May Exist.
Contact the VTrans Mapping Section with questions or concerns.

| DISTRICT | TOWN | ROUTE |
|----------|-----------------|-------|
| 8 | ST. ALBANS CITY | VT-36 |



| Curves |
|--------|
| |

| Grades |
|--------|
| |



| Maintenance Garage |
|--------------------|
| |

| Speed Zone |
|------------|
| |


| Functional Class |
|------------------|
| 4 |

| National Highway System |
|-------------------------|
| |

| Limited Access Highway |
|------------------------|
| |

| Traffic Counters |
|------------------|
| |

| AA DT Counts | 2014 | 2013 | 2012 | 2011 | 2010 |
|--------------|-------|-------|------|------|------|
| 5300 | 10100 | 11000 | 6400 | 5800 | 5700 |
| 5200 | 9000 | 9800 | 5800 | 5900 | 5800 |
| 5200 | 8000 | 8700 | 5100 | 6000 | 5800 |
| 5000 | 8000 | 8700 | 5200 | 6000 | 5900 |
| 4700 | 7900 | 8700 | 5200 | 6000 | 5900 |



STRUCTURE DESCRIPTIONS

Bridge 1:
Slab - 1919
Structure No. 300298000106121
Length: 13'
Width: 40.0'
Under Clearance: 5.0'
Facility Carried: VT36
Bridge Type: CONCRETE SLAB
Features Intersected: STEVENS BROOK
Surface: Bituminous
Maintenance: Town

| | | | | | | | | | | | | | | |
|--|--|--|---|-------------------------|---|---|--|---|--|--|----------------------|--|--|--|
| Historic Projects <ul style="list-style-type: none"> Unknown Retreatment Resurface Bituminous Mix Skinny Mix Bituminous Seal | Functional Class <ul style="list-style-type: none"> 1 - Interstate System 2 - Other Freeways and Expressways 3 - Principal Arterial 4 - Minor Arterial 5 - Major Collector 6 - Minor Collector | Curves <ul style="list-style-type: none"> Left (segress) Right | Road Widths (ft) Traffic Counters (counter ID) | AA DT (count) | Crash Locations <ul style="list-style-type: none"> Fatal Injury Property Damage Only Unknown Crash Type | Historic Projects <ul style="list-style-type: none"> Surface Treated Gravel Cold Plane and Bituminous Concrete Reclaimed Base and Bituminous Concrete Concrete Gravel | Speed Zones 25 30 35 40 45 50 55 60 65 | Grades <ul style="list-style-type: none"> grade up grade down | Mileage by Functional Class By Sheet 8000 4 - Minor Arterial 1.490 | Mileage by Town By Sheet ST. ALBANS CITY - V036-0612 Ghost Section - (US-7, MM 1.245 to 1.217) 1.49 of 1.49 | DISTRICT 8 | TOWN ST. ALBANS CITY | Date: 11/14/16 | ROUTE VT-36 ETE mileage: 2.834 to 4.324 |
| Page Total Mileage: 1.490 mi | | | | | | | | | | Page Total Mileage: 1.49 mi | | 1 of 1 TOWN mileage: 0.0 to 1.49 | 1 of 1 TOWN mileage: 0.0 to 1.49 | |