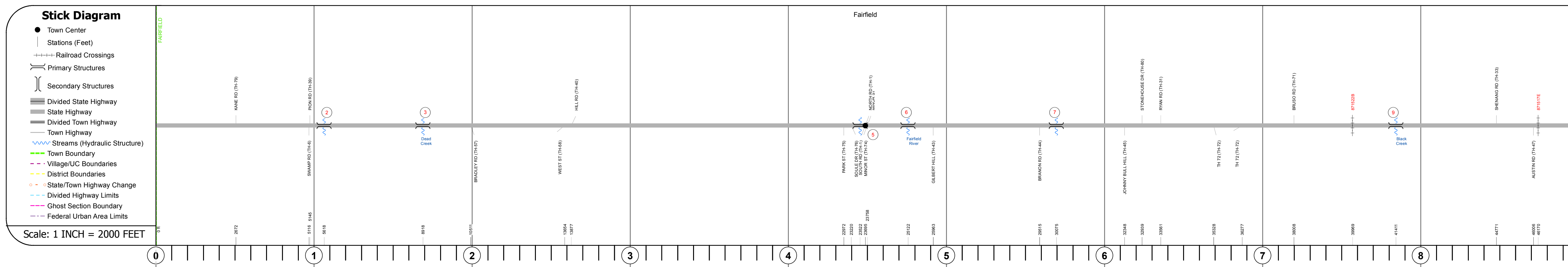
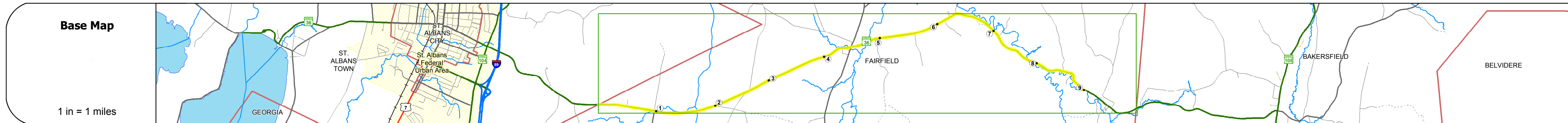
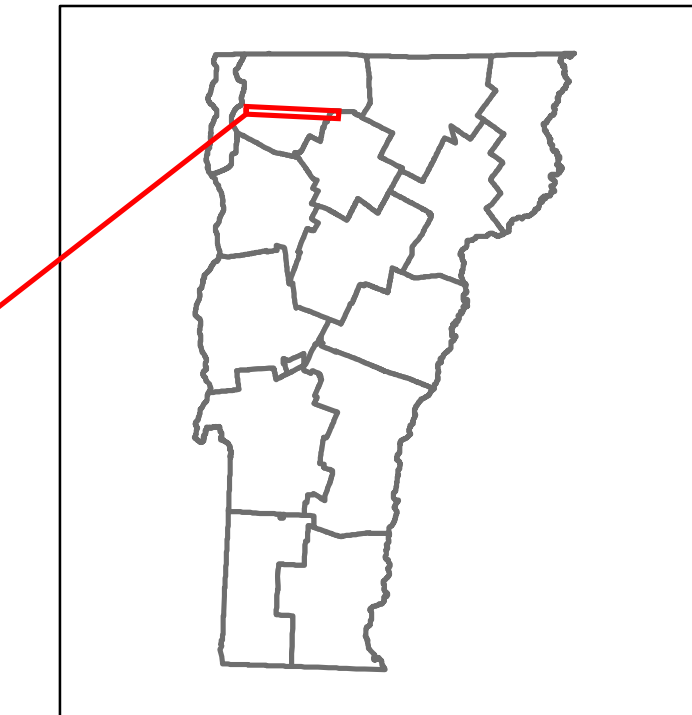


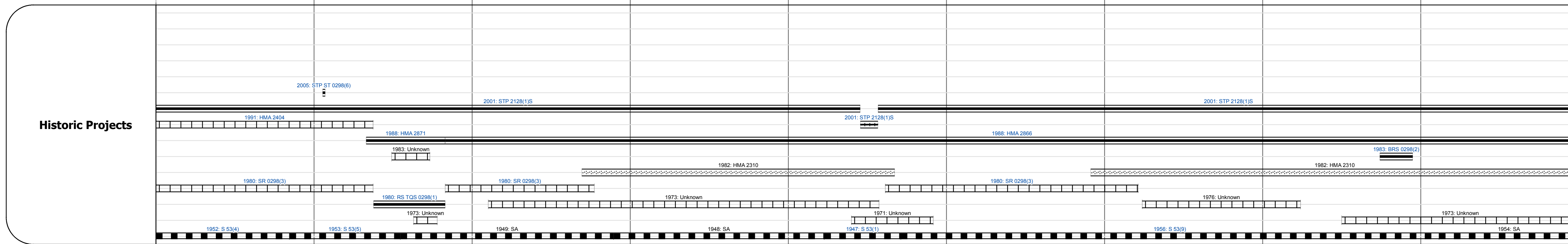
DISTRICT	TOWN	ROUTE
8	FAIRFIELD	VT-36



Road Widths	Travellane	Roadway	Lane Count	Base	Subbase
				3" PM B.C.	8" Gravel

Curves	Radius (ft)	Length (ft)
	8	3
	2.5	3
	10	3
	8	4
	10	8
	8	8
	10	11
	3.6	4
	10	12
	9	20
	13	

Grades	Grade (%)
	-8.0
	-6.0
	-4.7
	+8.0
	+5.0
	+5.0
	+2.0
	-9.0
	+7.0
	-5.0
	-5.0A
	+6.0
	+5.0
	-6.0
	-9.0



Maintenance Garage	Location
District 8 - St. Albans Garage	St. Albans, VT

Speed Zone	Speed (mph)
	35

Functional Class	Class
	5 - Major collector

National Highway System	Status
	Not on N.H.S.

Limited Access Highway	Status
	Not a Limited Access Highway

Traffic Counters	Counter ID
	F129
	F130

Year	2014	2013	2012	2011	2010
2014	2900				
2013	2800				
2012	2800				
2011	2800				
2010	2800				

Year	2014	2013	2012	2011	2010
2014					
2013					
2012					
2011					
2010					

STRUCTURE DESCRIPTIONS

Bridge 2:
Slab - 2005
Structure No. 300298000206051
Length: 21'
Width: 27.2'
Under Clearance: 7.0'
Facility Carried: VT36
Bridge Type: CONCRETE SLAB
Features Intersected: BROOK
Maintenance: State

Culvert 3:
Culvert - 2012
Structure No. 300298000306051
Length: 18'
Facility Carried: VT36
Bridge Type: R.C. BOX (Segmental)
Features Intersected: DEAD CREEK
Maintenance: State

Culvert 5:
Culvert - 1947
Structure No. 300298000506051
Length: 6'
Under Clearance: 5.33'
Facility Carried: VT36
Bridge Type: ACCGMP
Features Intersected: BROOK
Maintenance: State

Bridge 6:
Stringer/multi-beam or girder - 1955
Structure No. 200298000606052
Length: 89'
Width: 28.0'
Facility Carried: VT 00036 ML
Bridge Type: ROLLED BEAM
Features Intersected: FAIRFIELD RIVER
Surface: Bituminous
Maintenance/Ownership: State

Culvert 7:
Culvert - 1957
Structure No. 300298000706051
Length: 7'
Under Clearance: 6.0'
Facility Carried: VT36
Bridge Type: CONC. PIPE (Seg.)
Features Intersected: BROOK
Maintenance: State

Bridge 9:
Stringer/multi-beam or girder - 1983
Structure No. 200298000906052
Length: 115'
Width: 32.5'
Facility Carried: VT 00036 ML
Bridge Type: WELDED GIRDER
Features Intersected: BLACK CREEK
Surface: Bituminous
Maintenance/Ownership: State

Historic Projects <ul style="list-style-type: none"> Unknown Bituminous Concrete Retreatment Resurface Bituminous Mix Skinny Mix Bituminous Seal 	Functional Class <ul style="list-style-type: none"> 1 - Interstate System 2 - Other Freeways and Expressways 3 - Principal Arterial 4 - Minor Arterial 5 - Major Collector 6 - Minor Collector 	Curves <ul style="list-style-type: none"> Left (segreg) Right 	Road Widths (ft)	Traffic Counters (counter ID)	Grades <ul style="list-style-type: none"> grade up grade down 	Crash Locations <ul style="list-style-type: none"> Fatal Injury Property Damage Only Unknown Crash Type 	Mileage by Functional Class By Sheet 0298 5 - Major collector 9.000	Mileage by Town By Sheet FAIRFIELD - V036-0605 9.0 of 9.989	DISTRICT 8	TOWN FAIRFIELD	Date: 11/14/16	ROUTE VT-36 ETE mileage: 6.707 to 15.707
Speed Zones 25 30 35 40 45 50 55 60 65						Page Total Mileage: 9.000 mi	Page Total Mileage: 9.0 mi	1 of 2 TWN mileage: 0.0 to 9.0				